

Project PJ3D & PJ2D SURVEY

Project ID 2005103

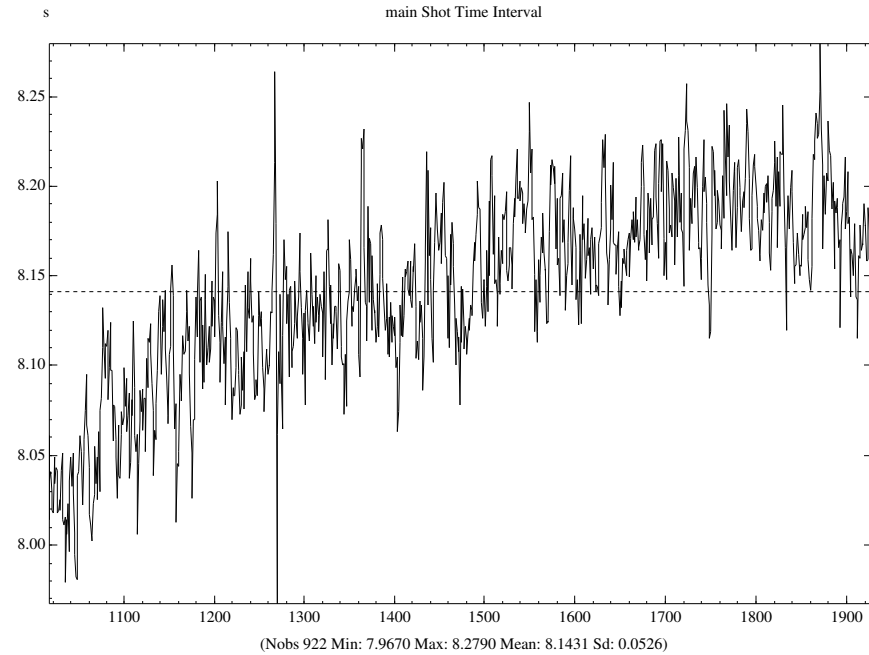
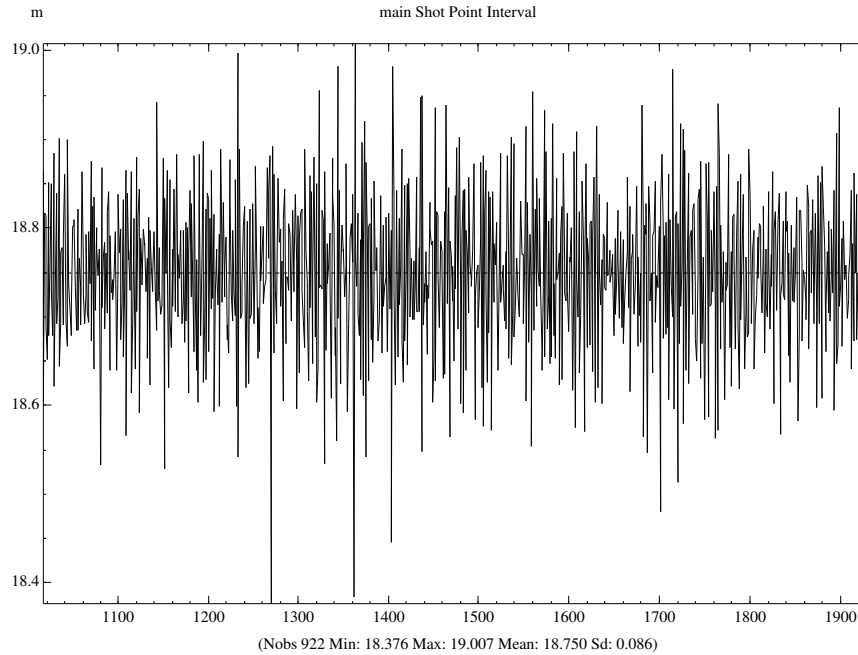
Client BENARIS PETROLEUM N.V.

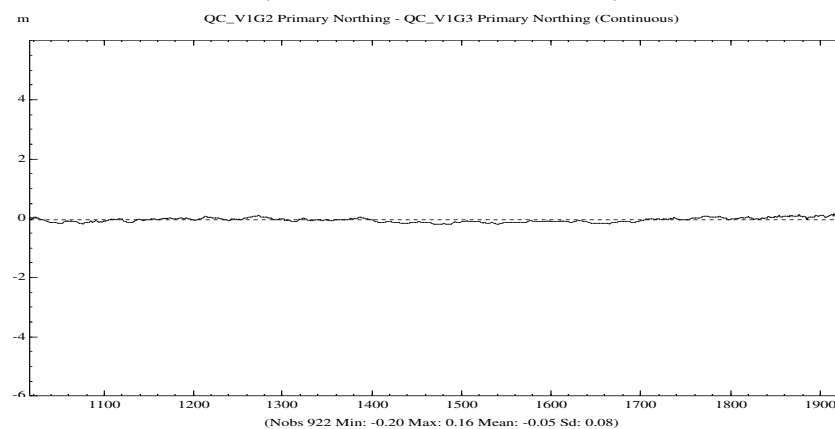
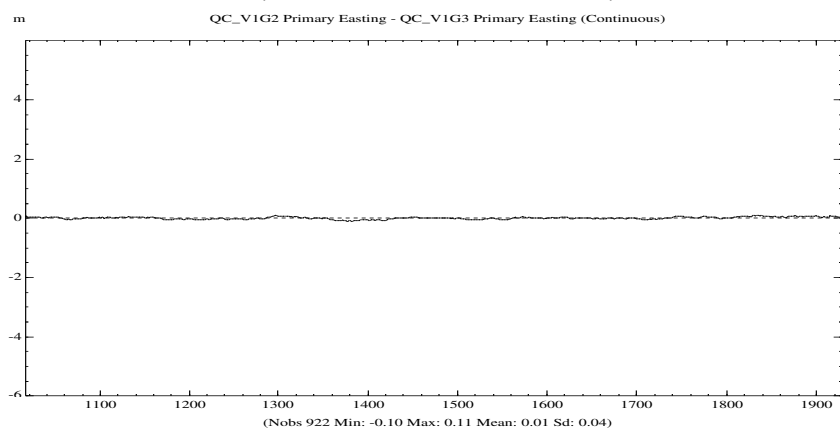
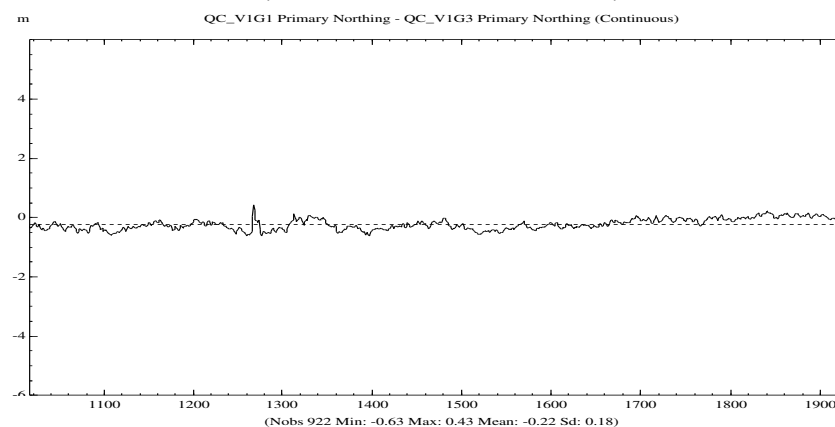
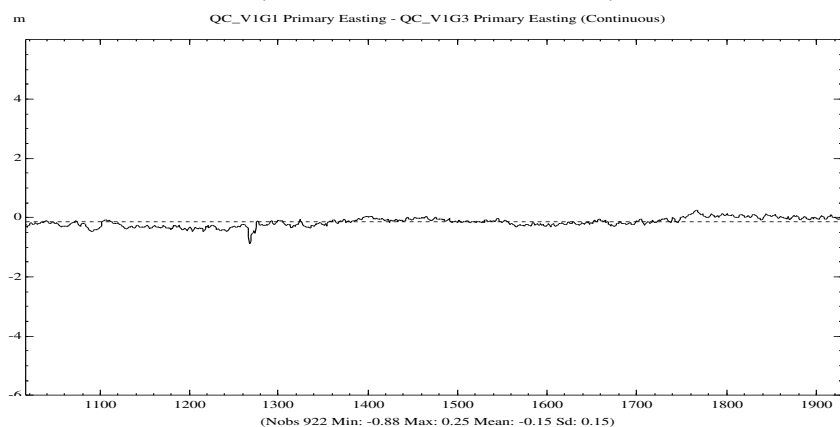
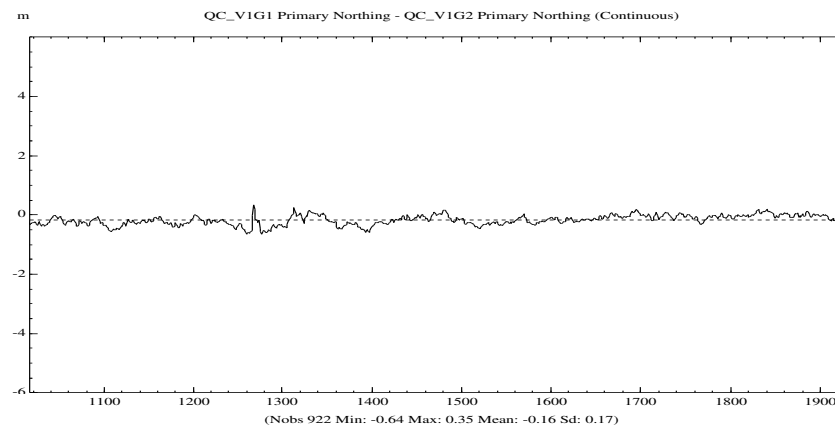
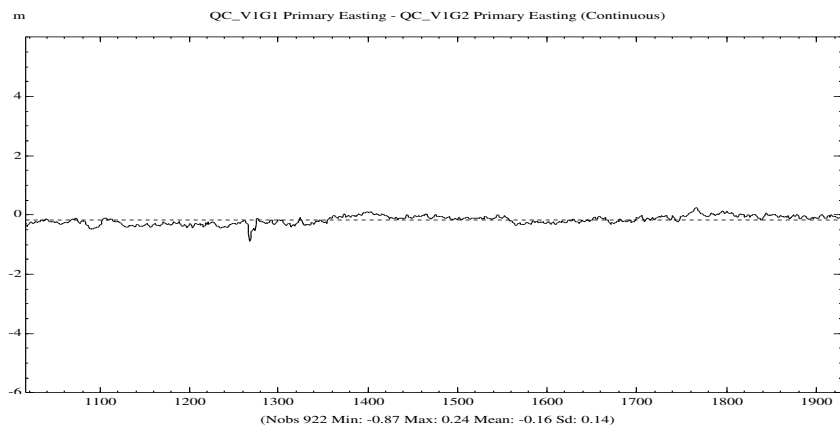
Line Name PJ051492P1053 (53)

File Number 000

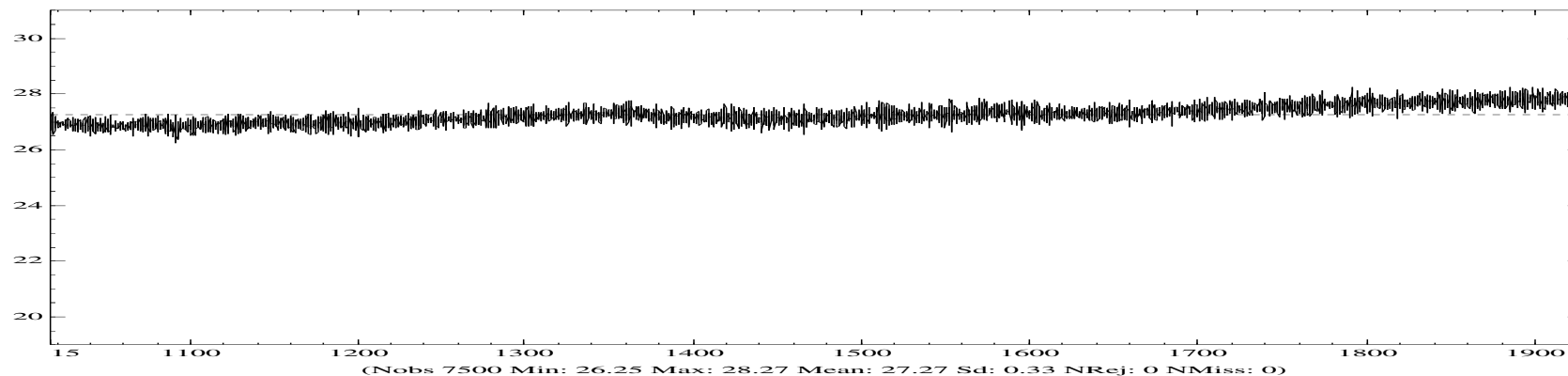
First Shot 1015 Date 19:18:48 1 Nov 2005

Last Shot 1936 Date 21:23:48 1 Nov 2005

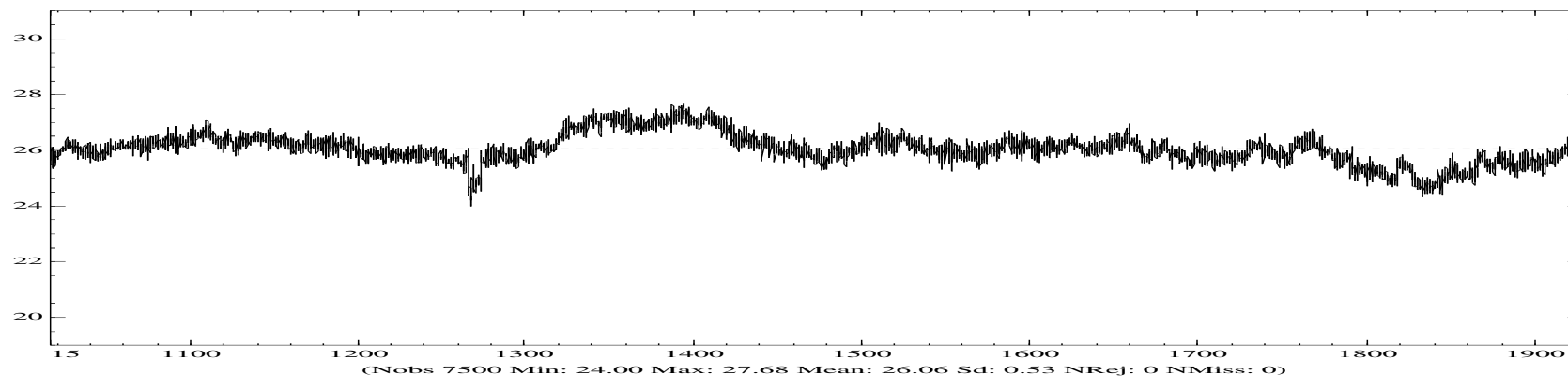
[illegible]



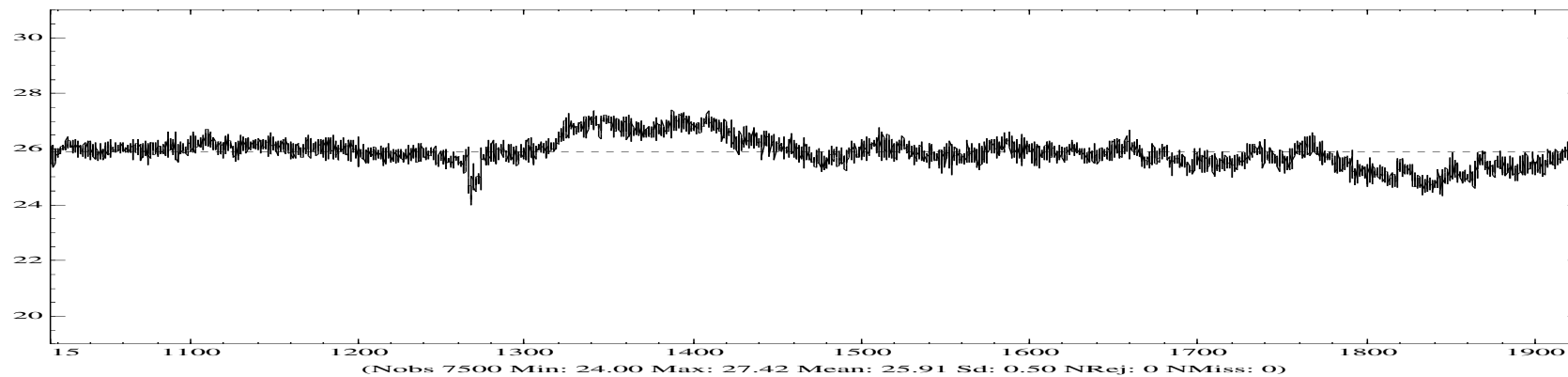
Raw: DG_V_XPCON_V1G1 Height



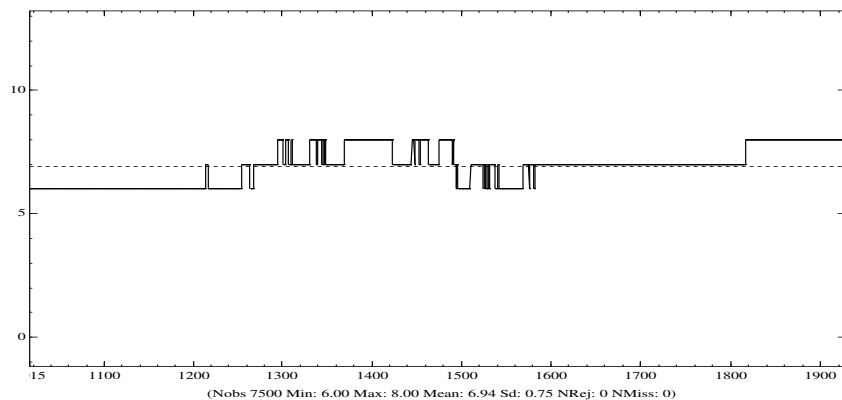
Raw: DG_V_MRDGPS_V1G2 Height



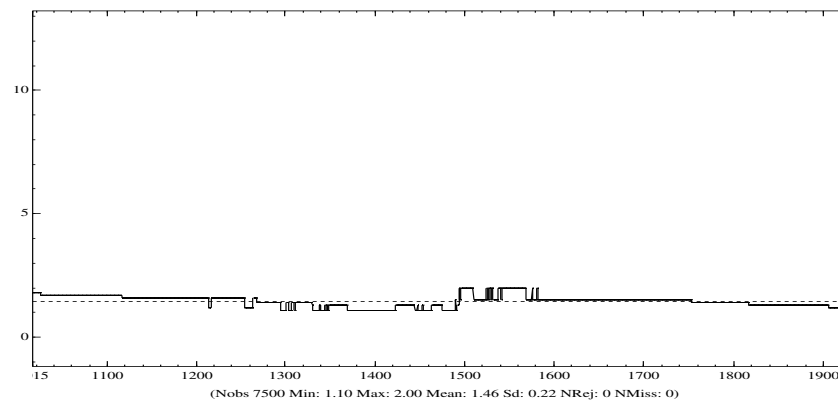
Raw: DG_V_MRDGPS_V1G3 Height



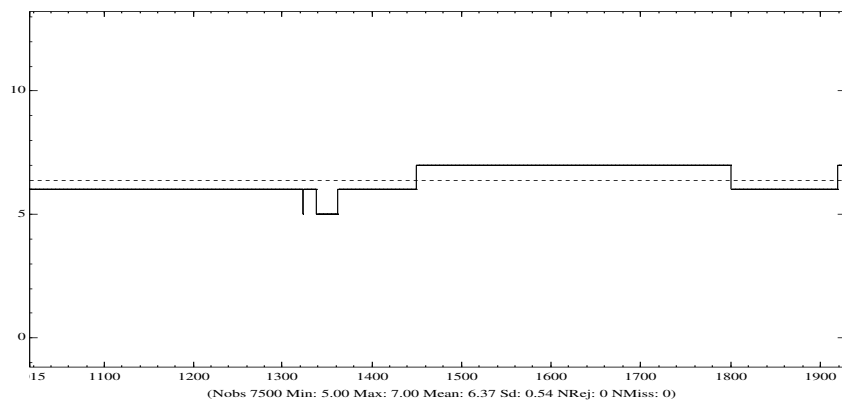
Raw: DG_V_XPCON_V1G1 NSats Tracked



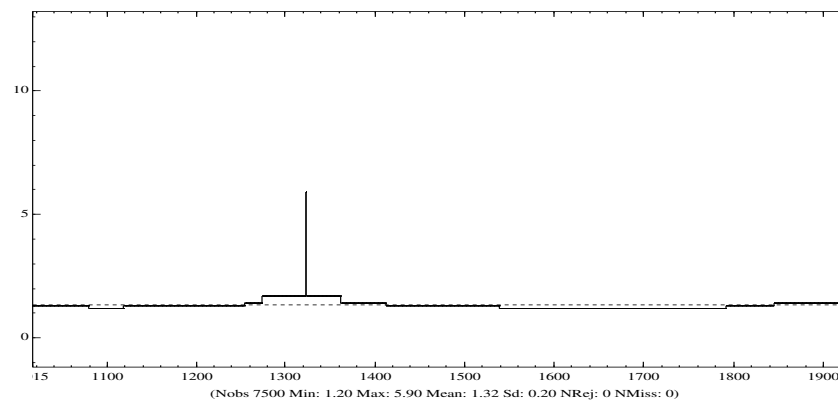
Raw: DG_V_XPCON_V1G1 HDOP



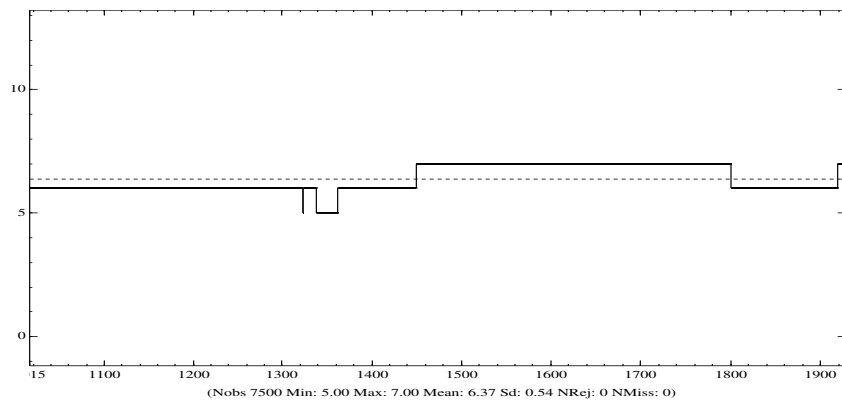
Raw: DG_V_MRDGPS_V1G2 NSats Tracked



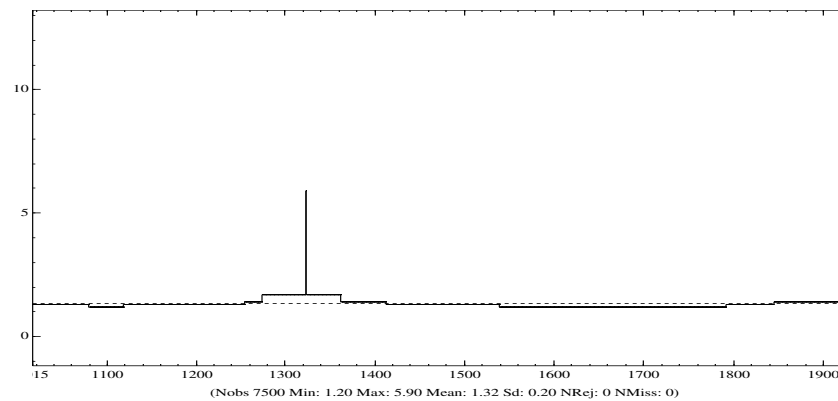
Raw: DG_V_MRDGPS_V1G2 HDOP

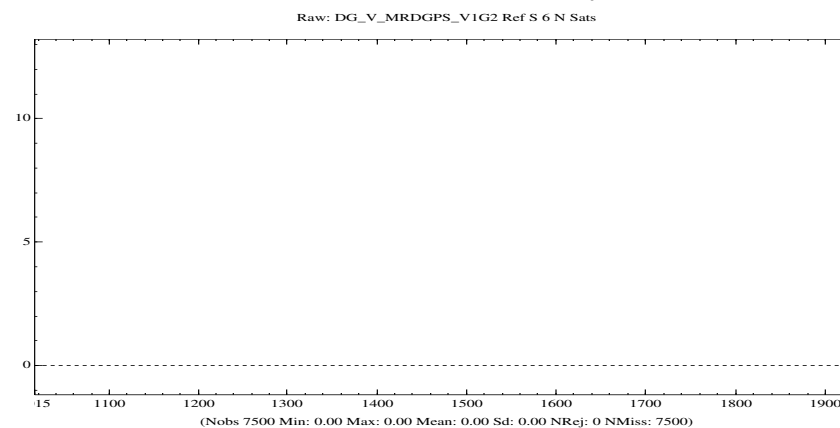
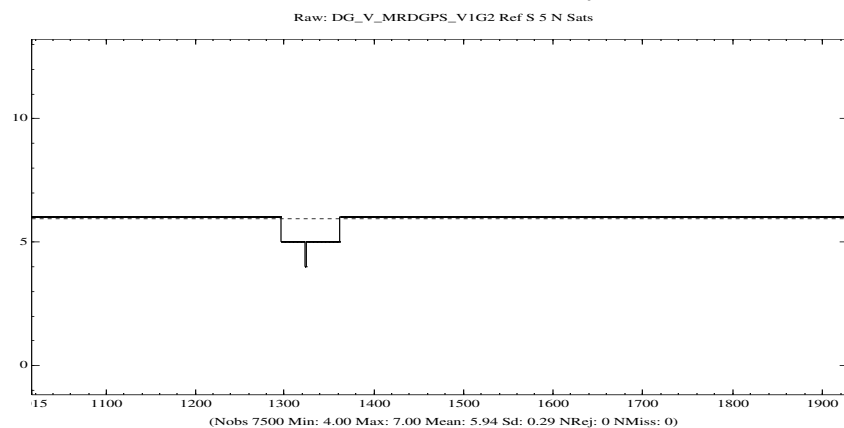
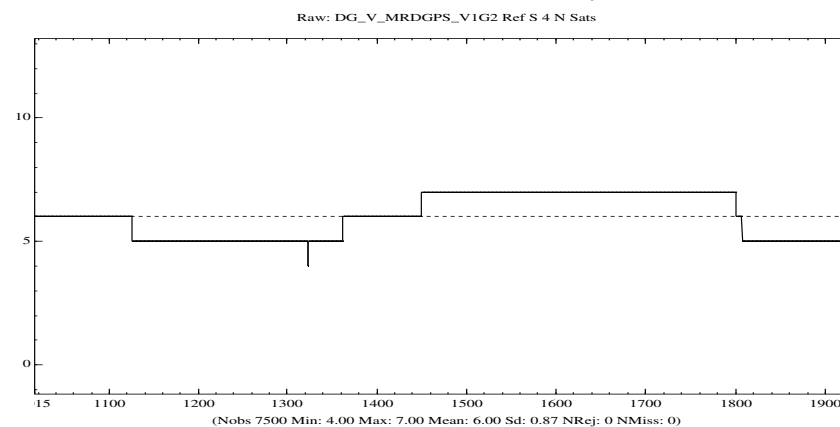
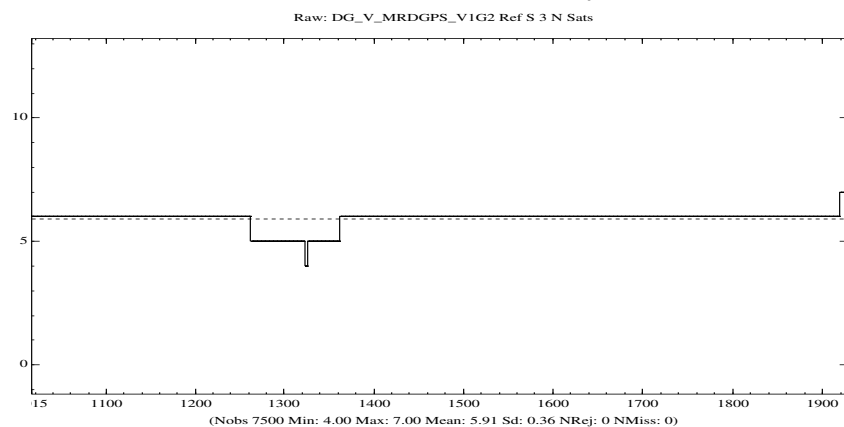
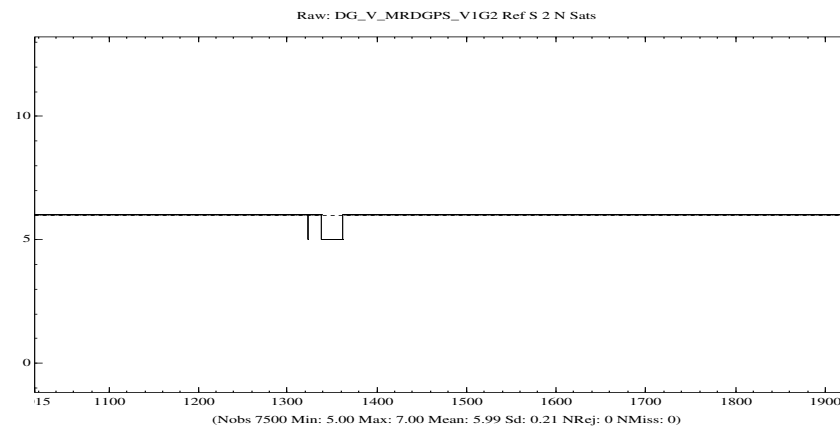
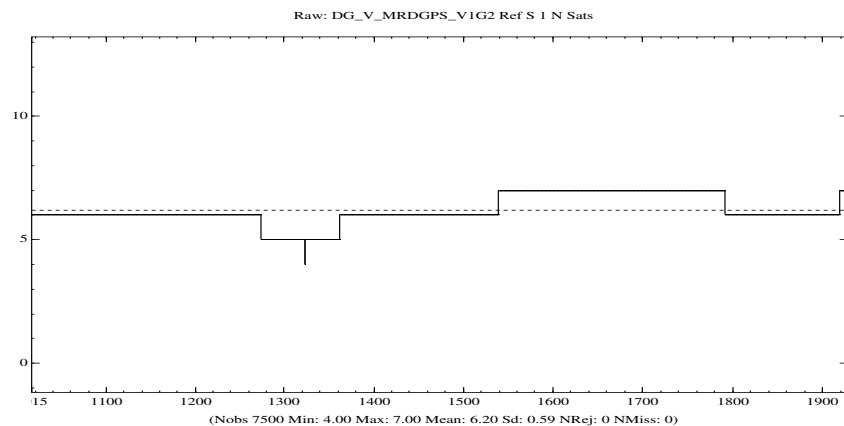


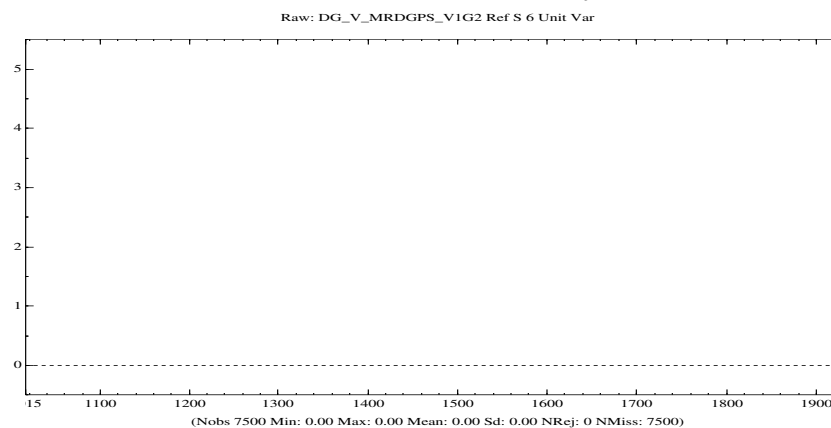
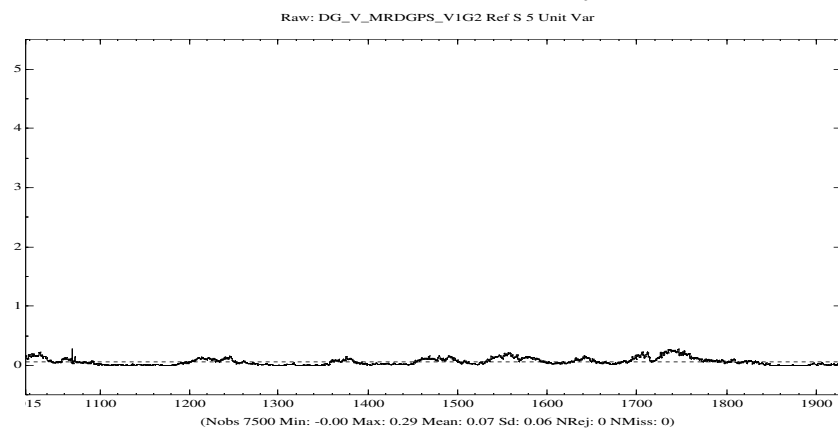
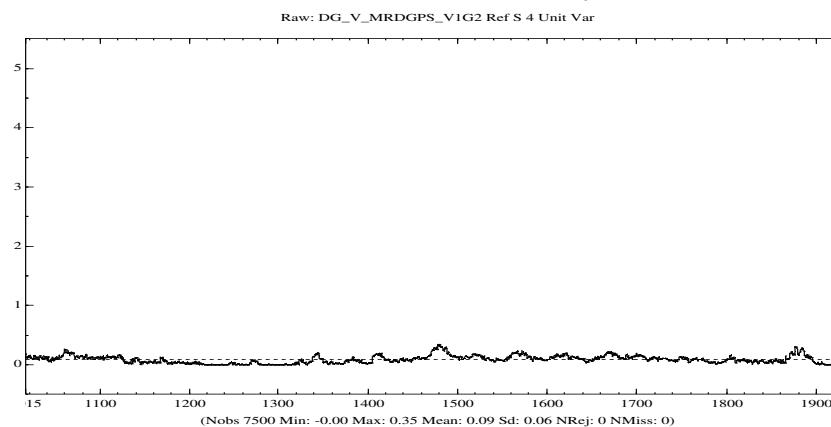
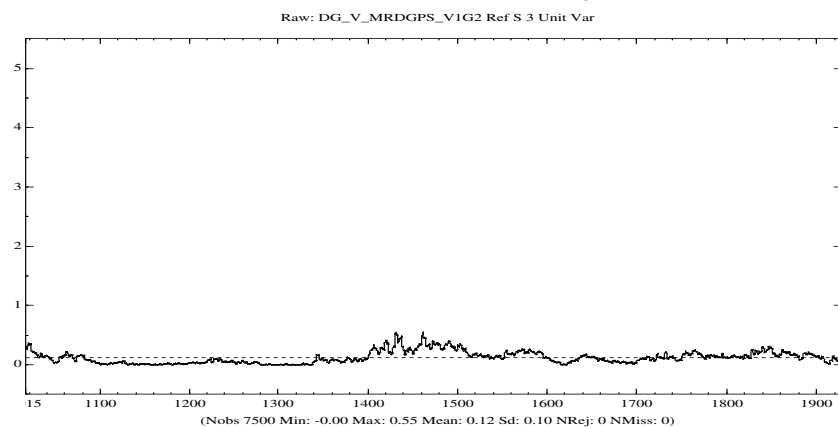
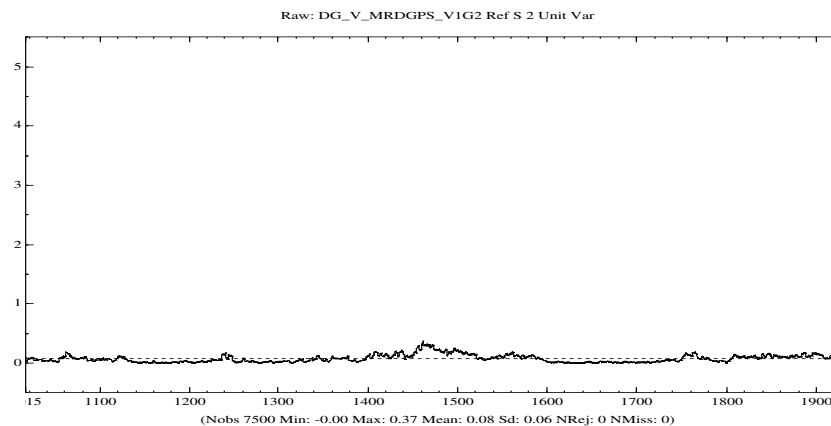
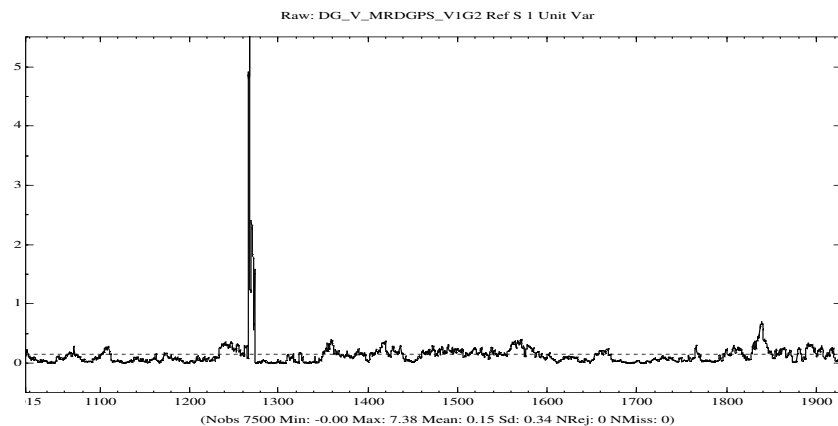
Raw: DG_V_MRDGPS_V1G3 NSats Tracked

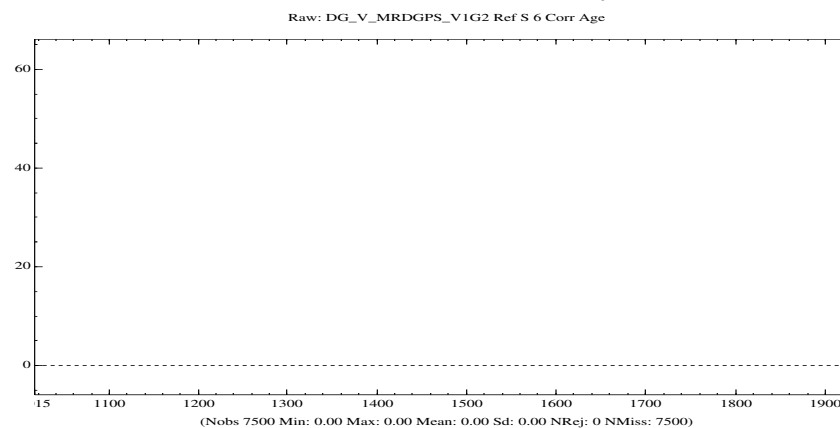
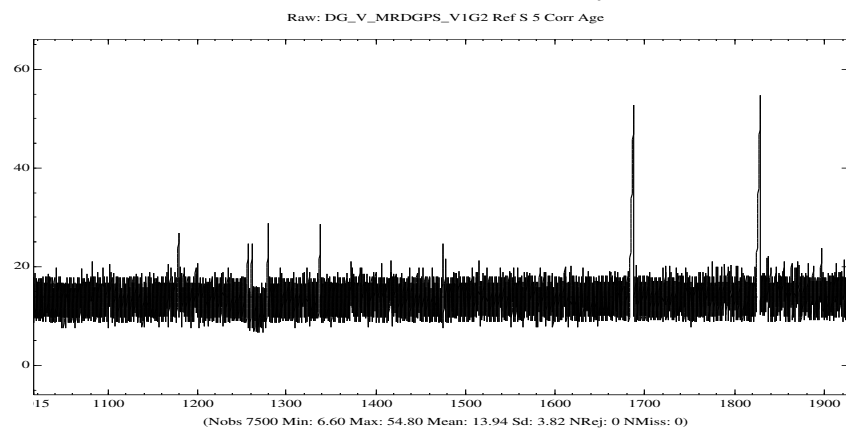
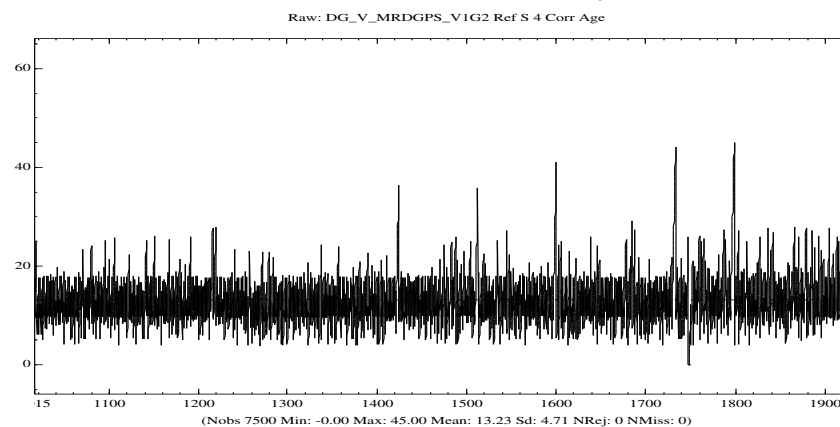
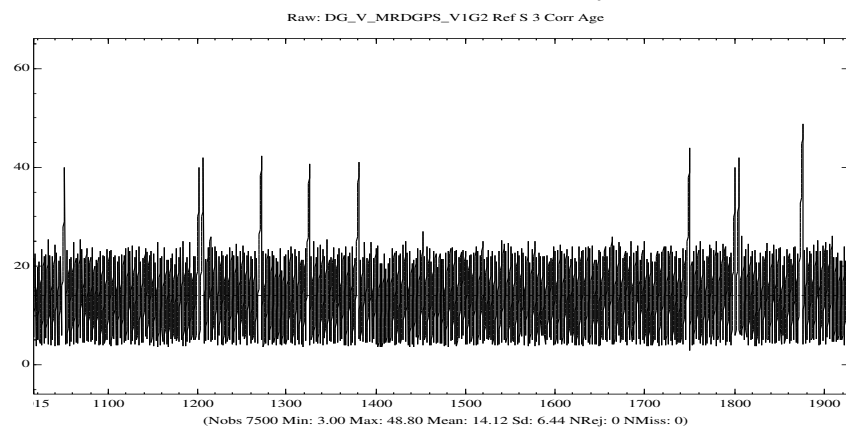
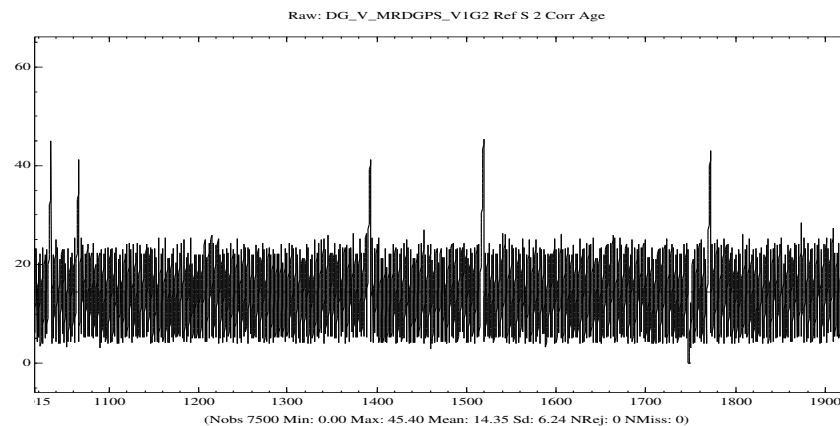
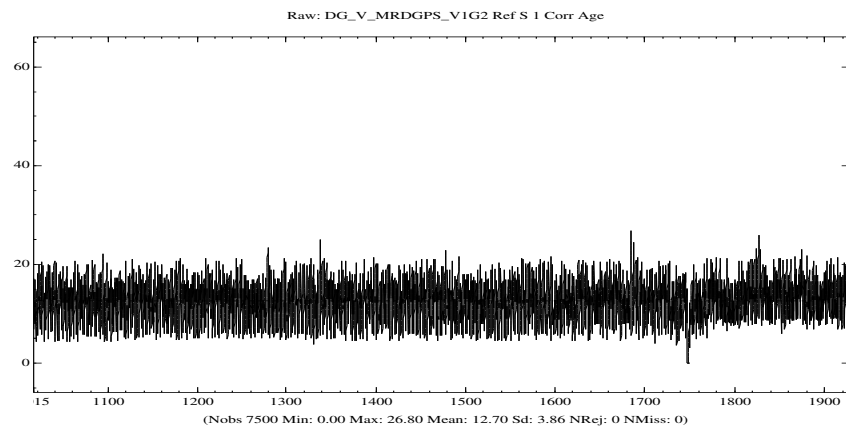


Raw: DG_V_MRDGPS_V1G3 HDOP

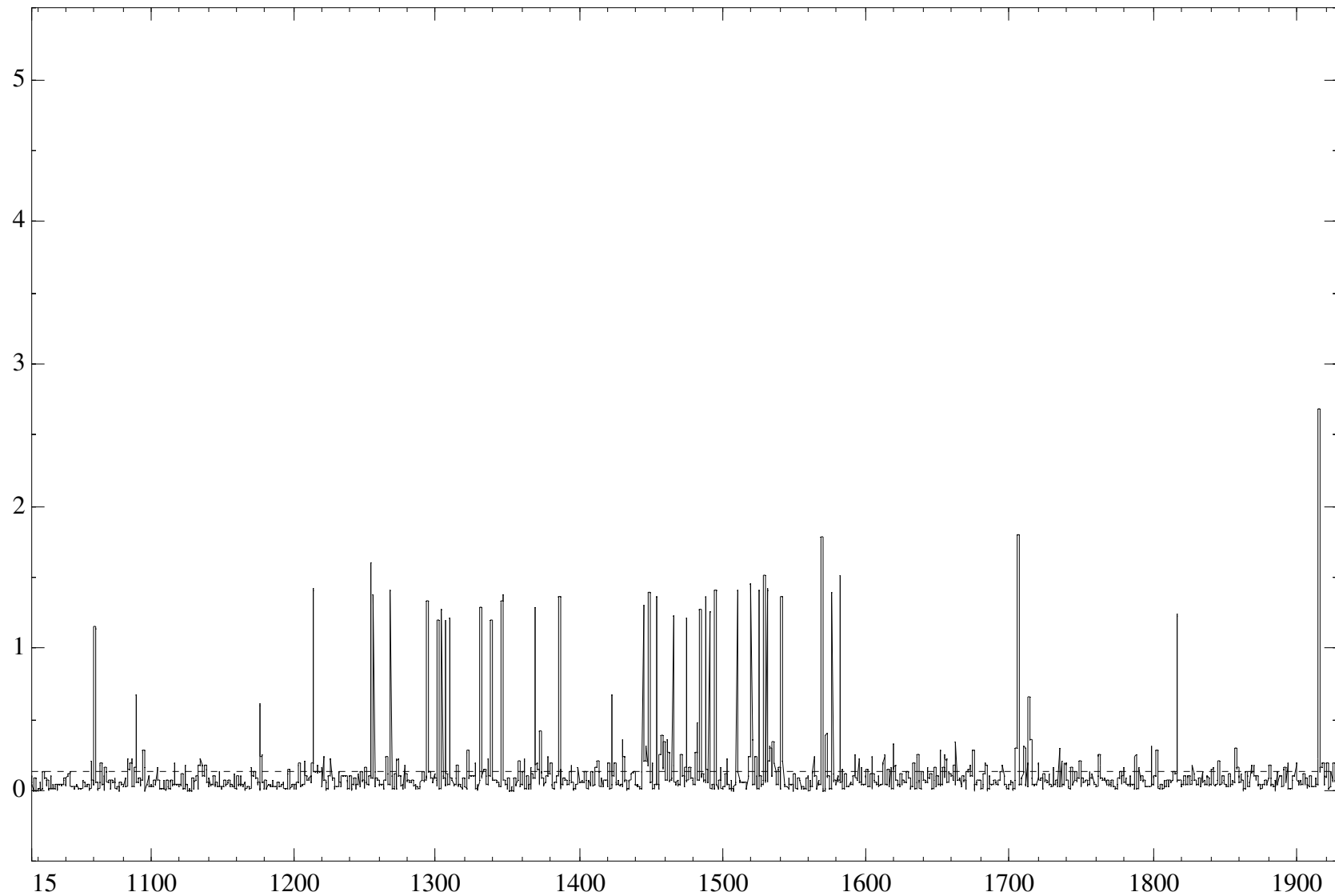






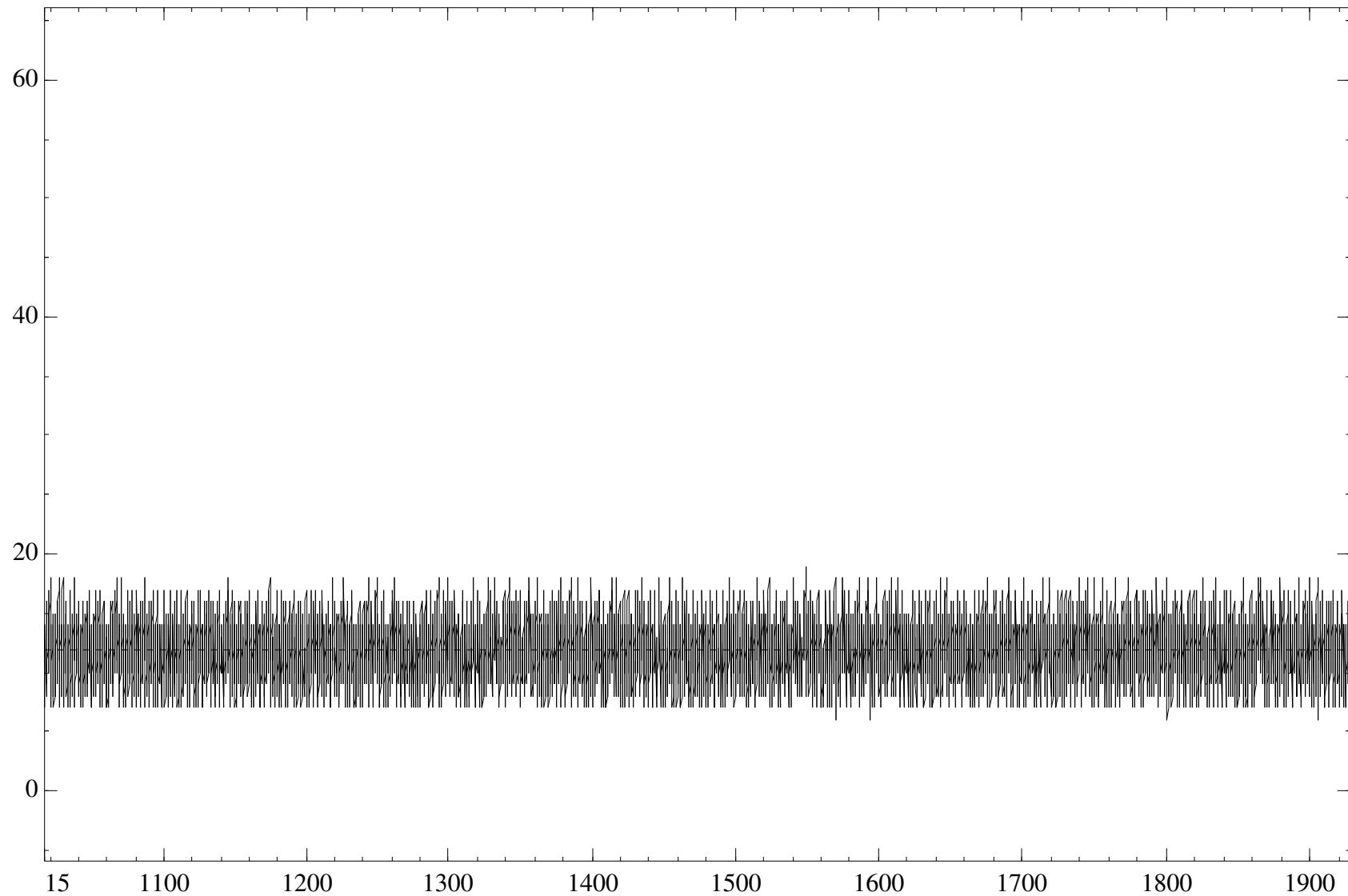


Raw: DG_V_XPCON_V1G1 Unit Variance



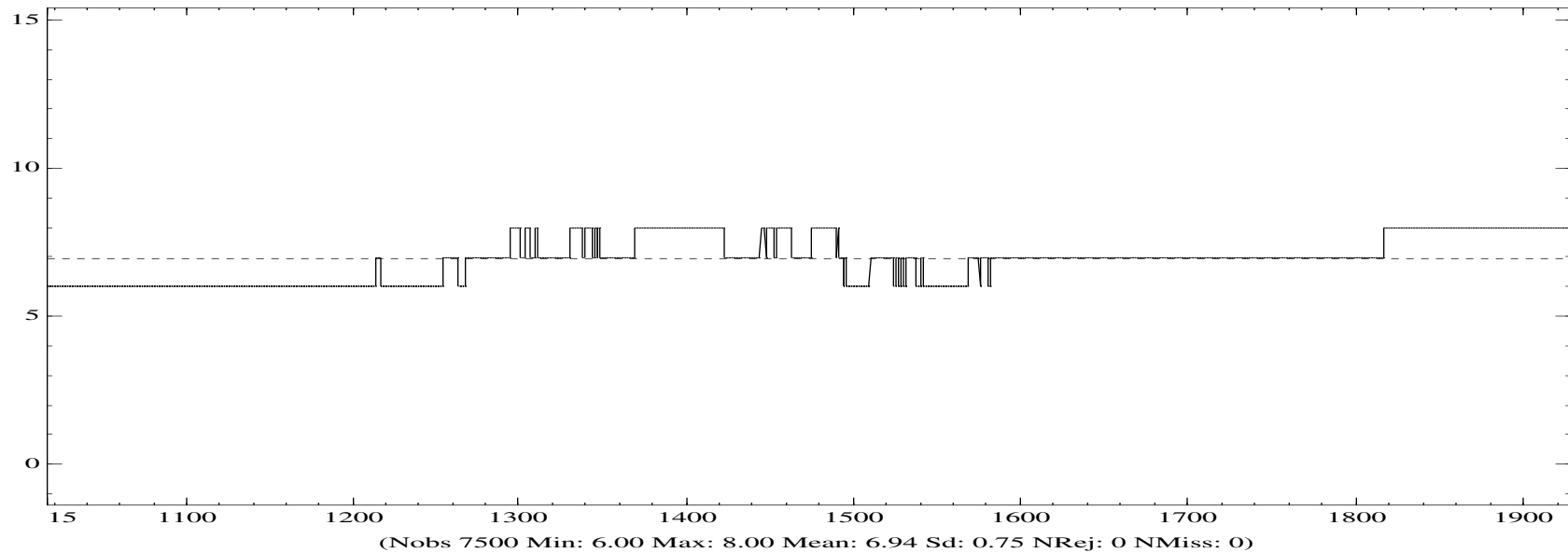
(Nobs 7500 Min: -0.00 Max: 2.69 Mean: 0.13 Sd: 0.26 NRej: 0 NMiss: 0)

Raw: DG_V_XPCON_V1G1 Latency (s)

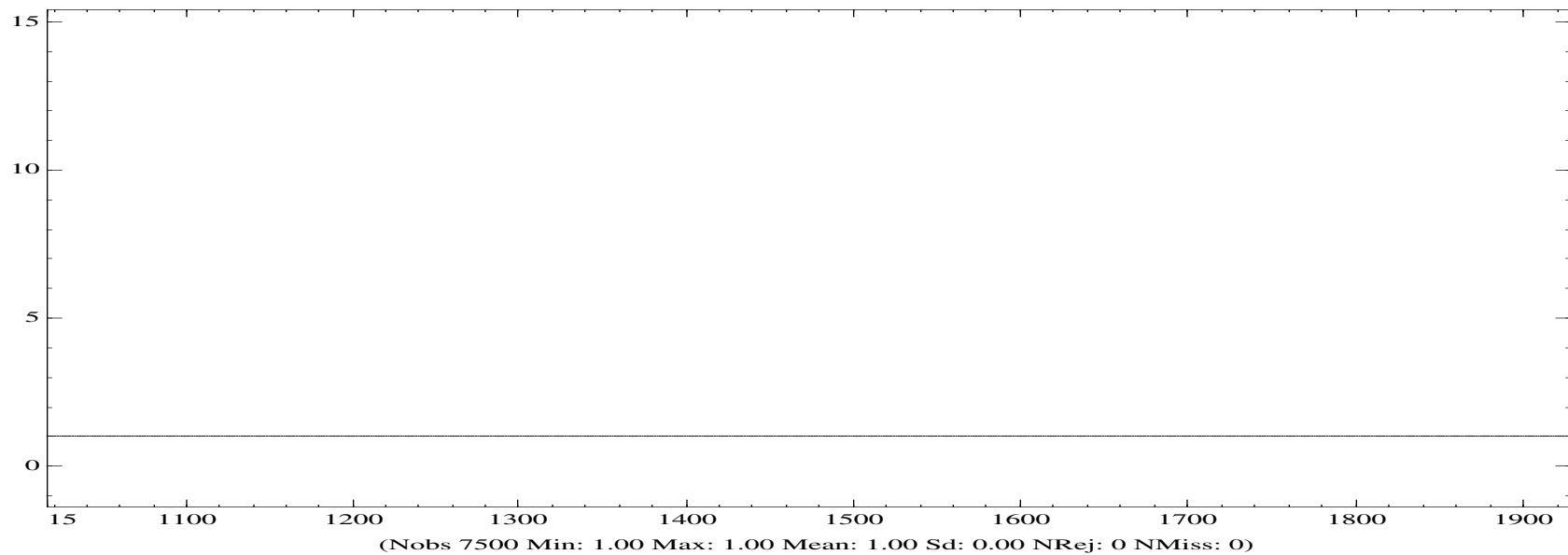


(Nobs 7500 Min: 6.00 Max: 19.00 Mean: 11.86 Sd: 2.61 NRej: 0 NMiss: 0)

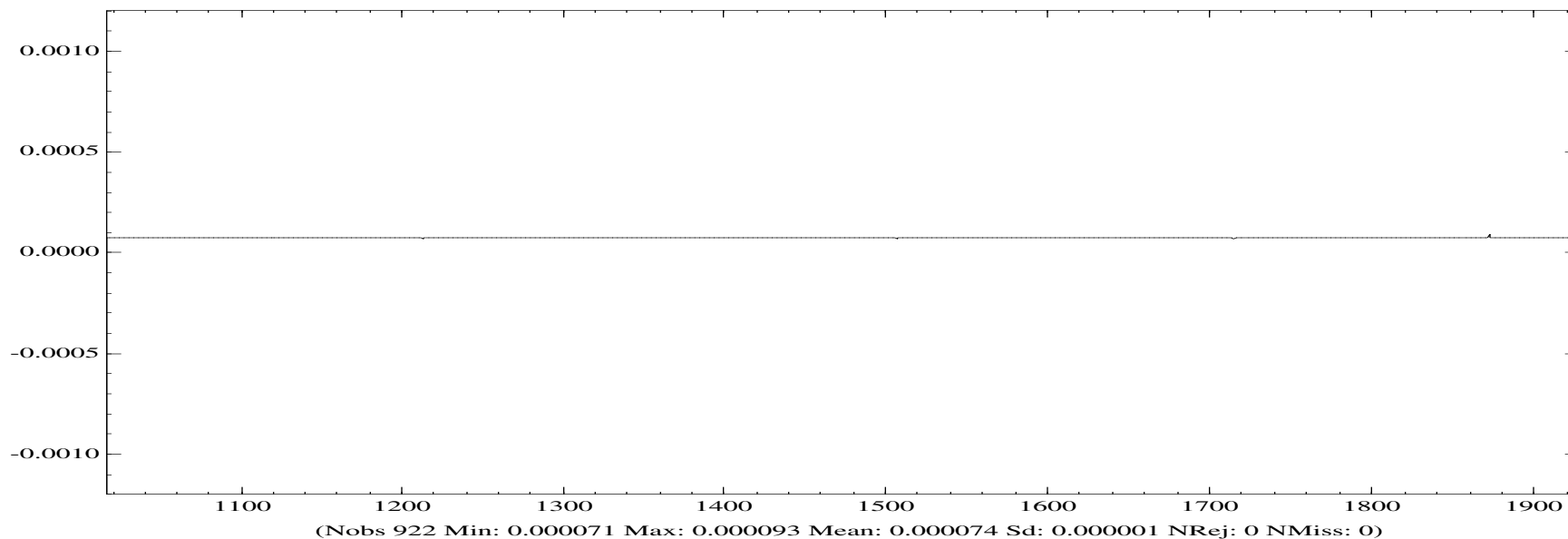
Raw: DG_V_XPCON_V1G1 NSats Tracked



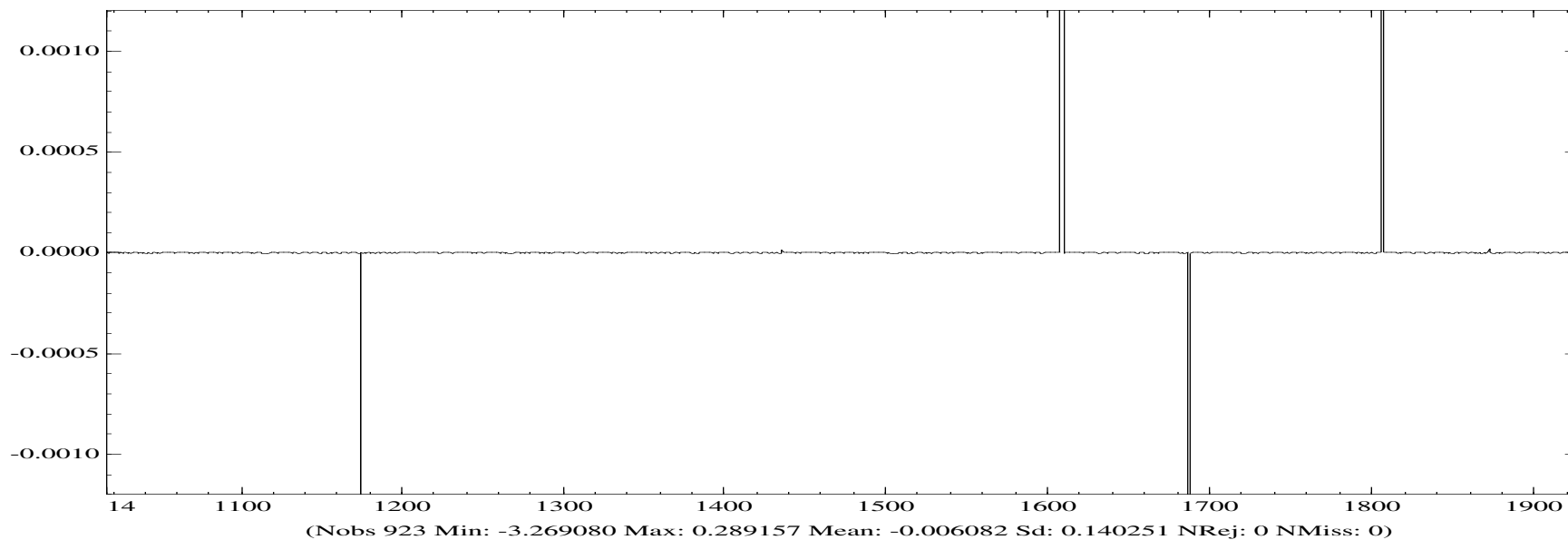
Raw: DG_V_XPCON_V1G1 XP Mode



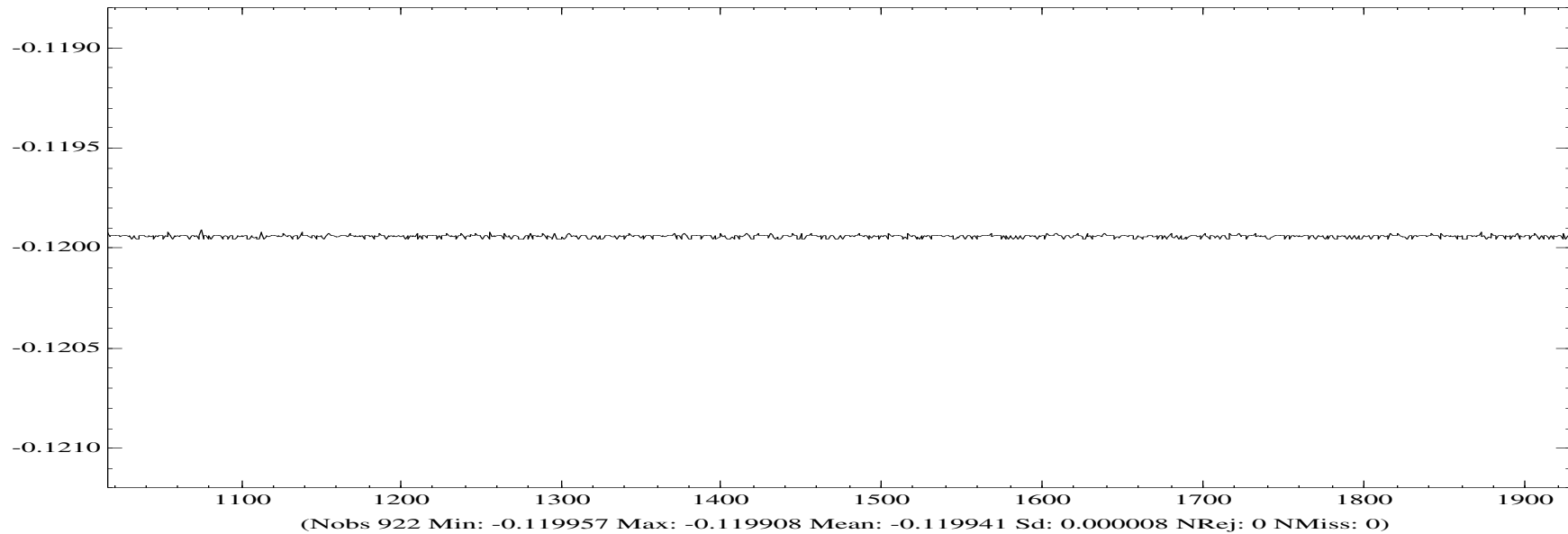
Output Trigger: ori-rtnu Shot_predict - Input Trigger: ori-rtnu TB (Continuous)

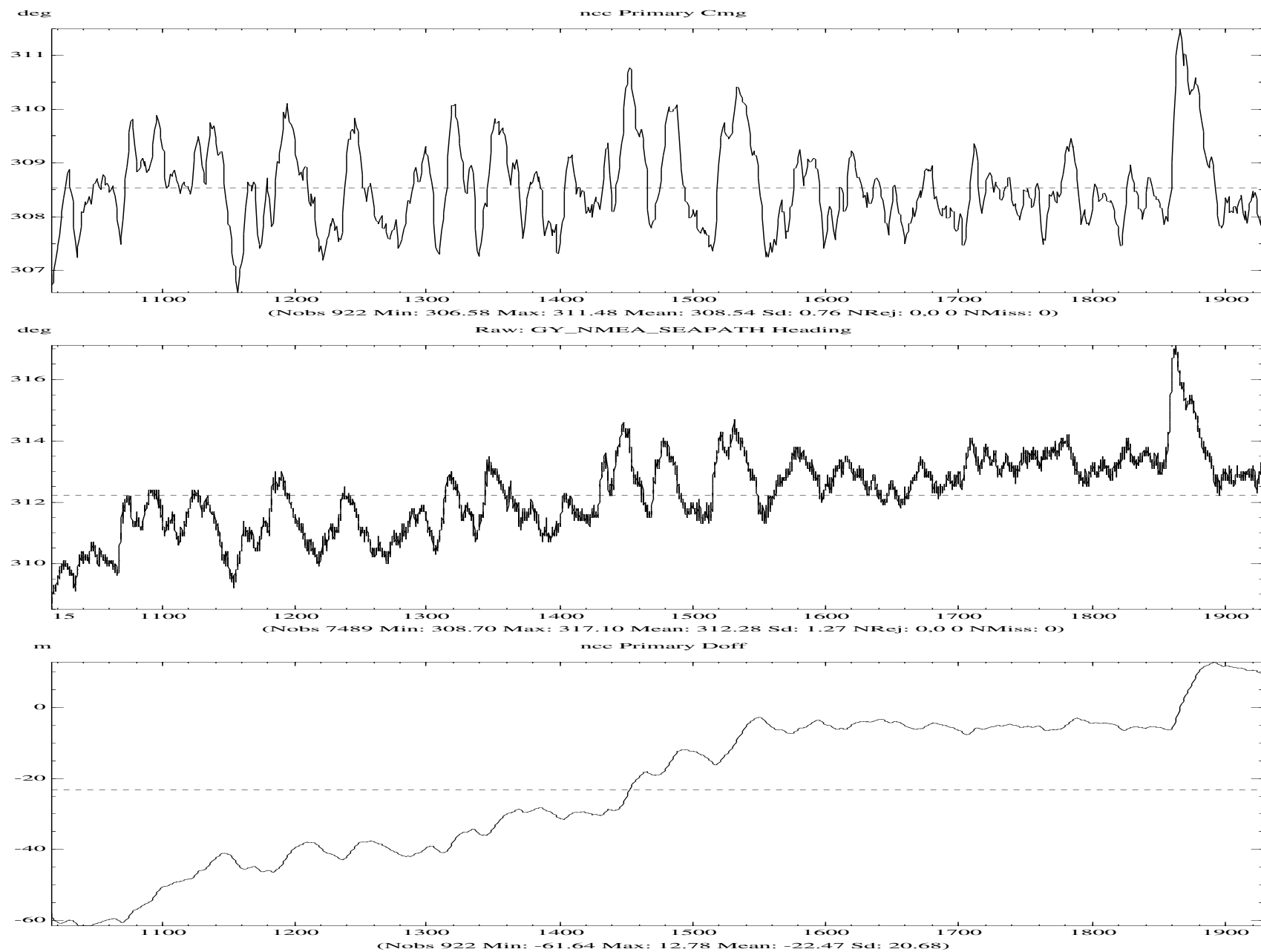


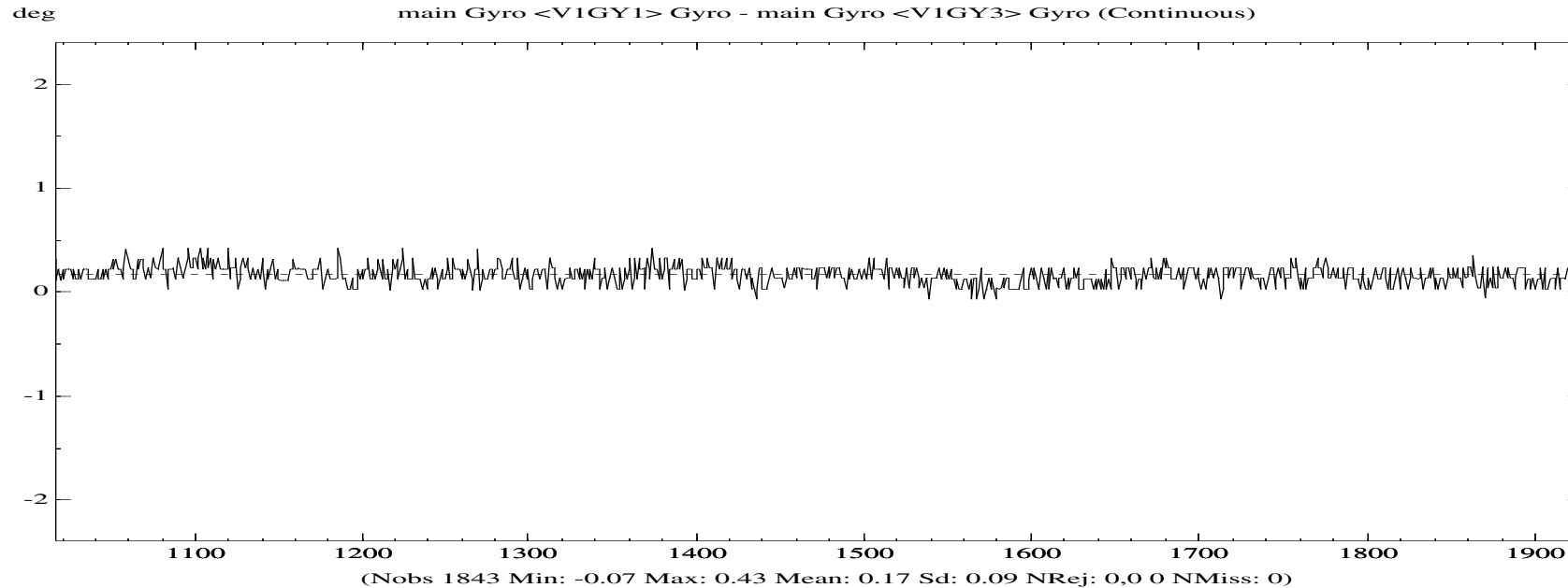
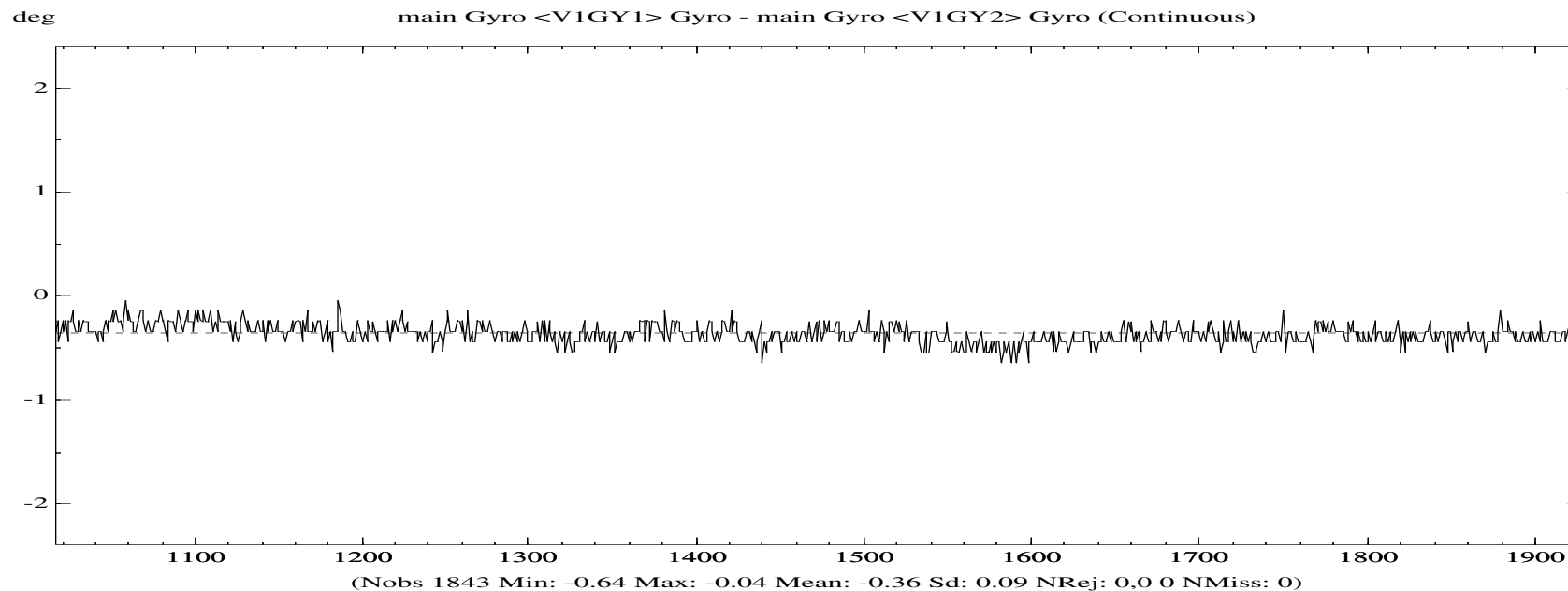
Raw: TL_TRUETIME EVENT TIME - Input Trigger: ori-rtnu TB (Continuous)

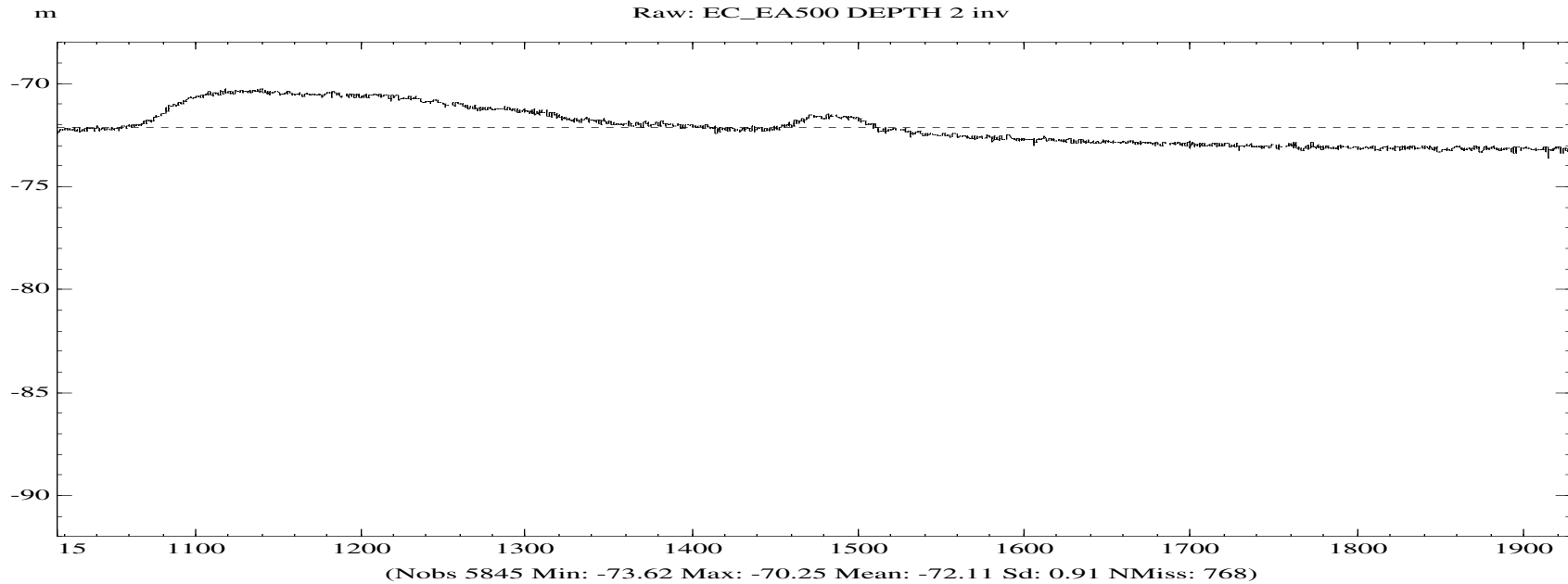
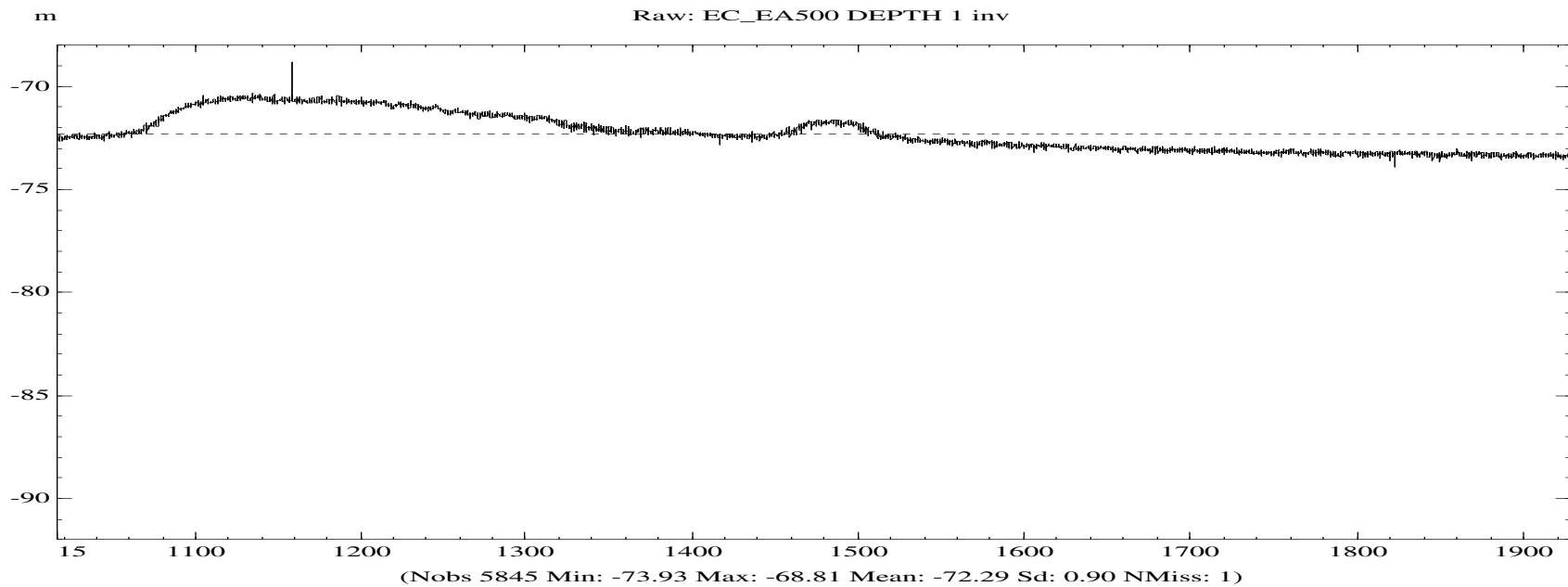


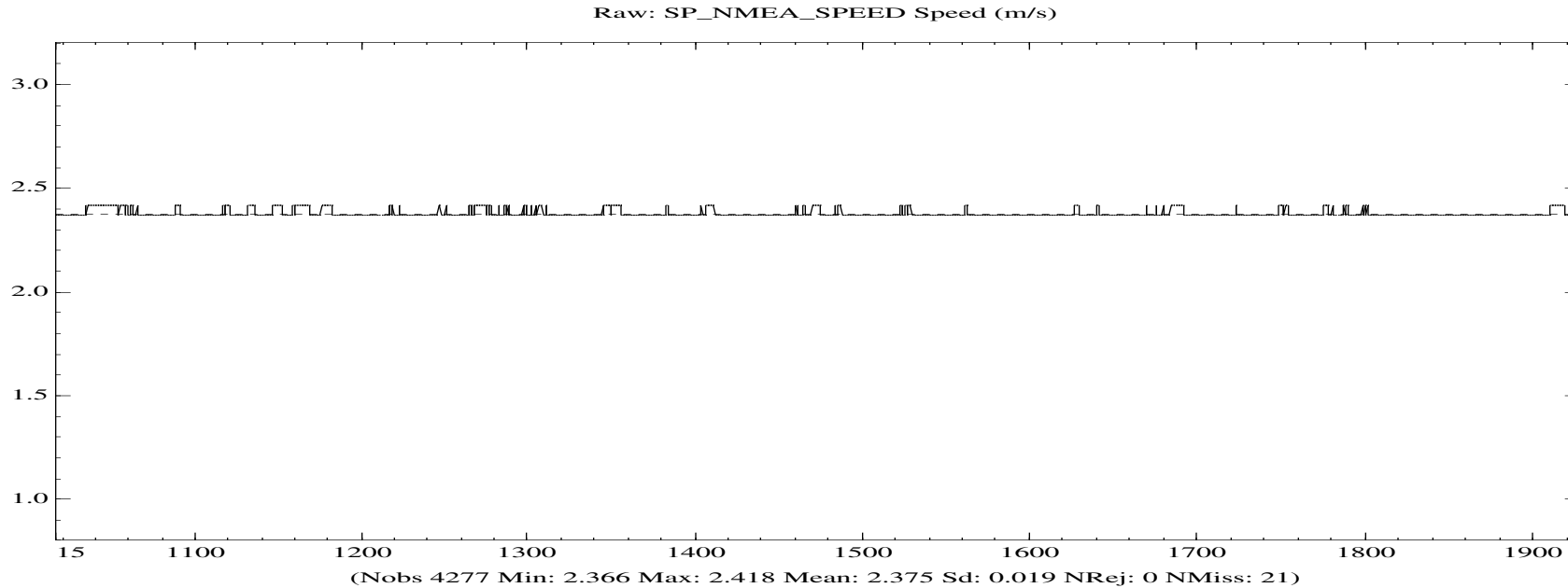
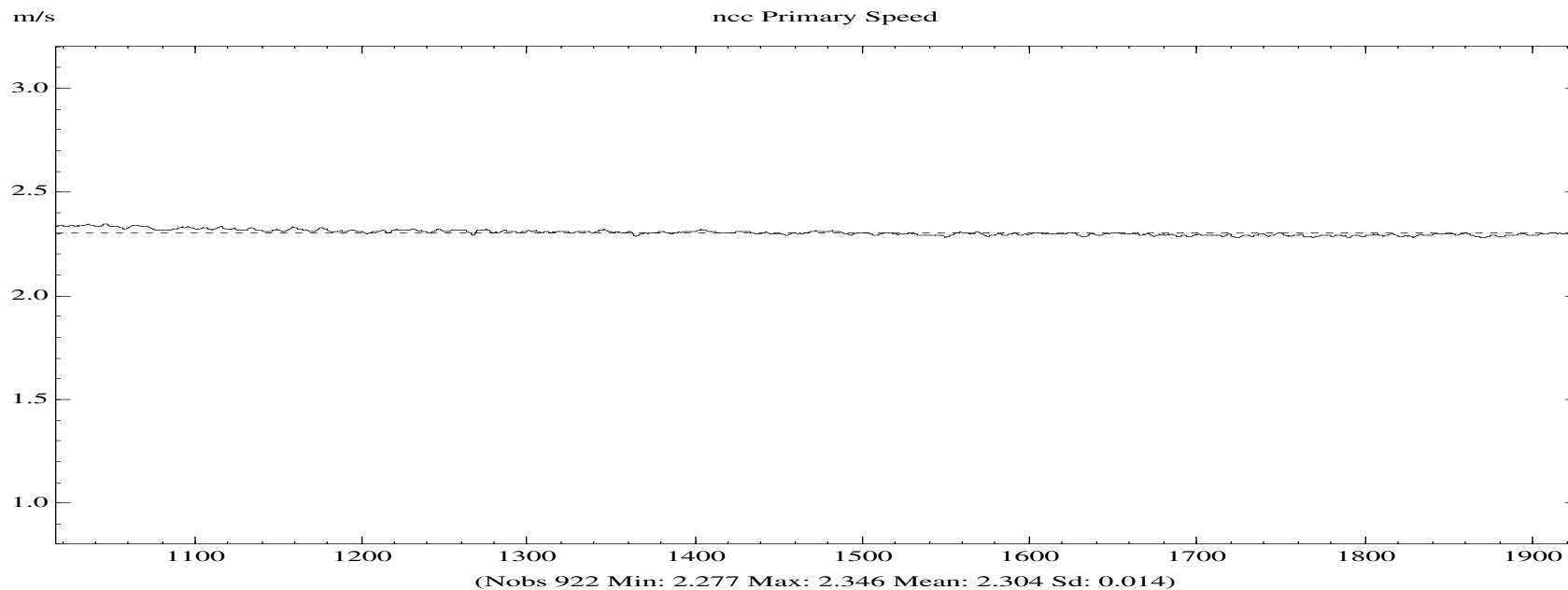
Input Trigger: ori-rtnu SR - Input Trigger: ori-rtnu TB (Continuous)

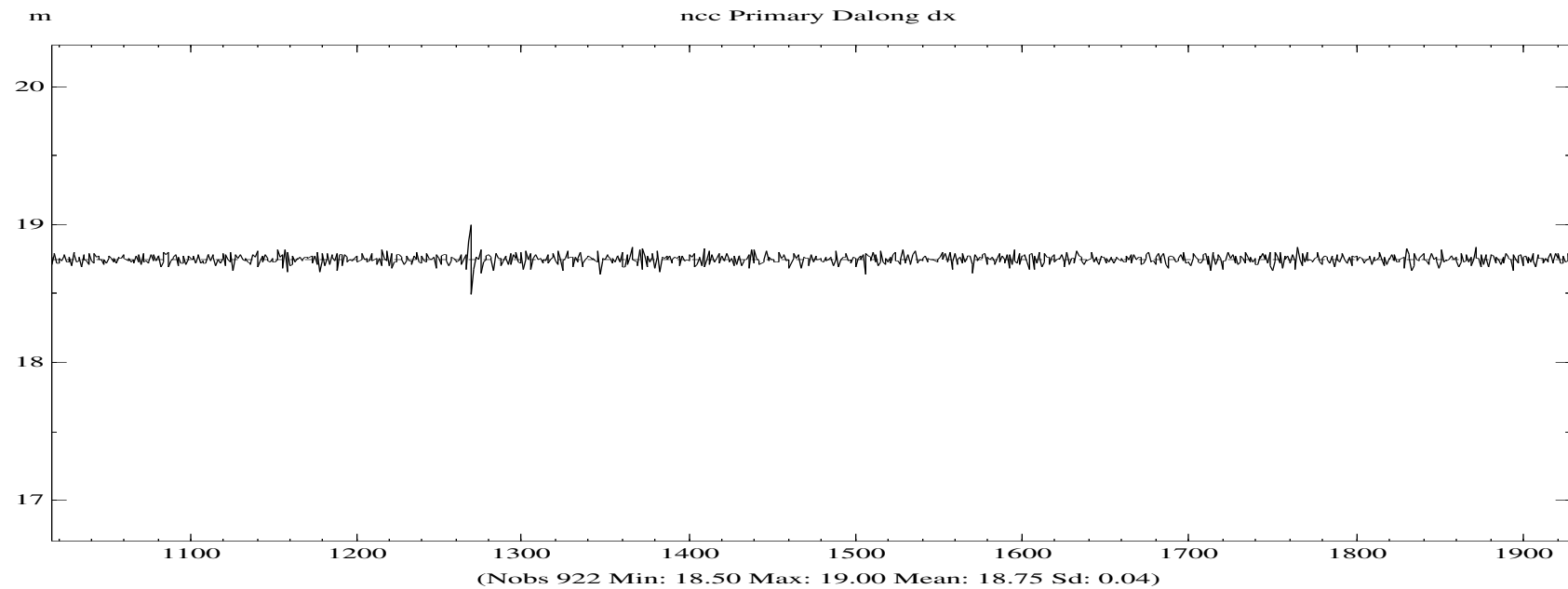




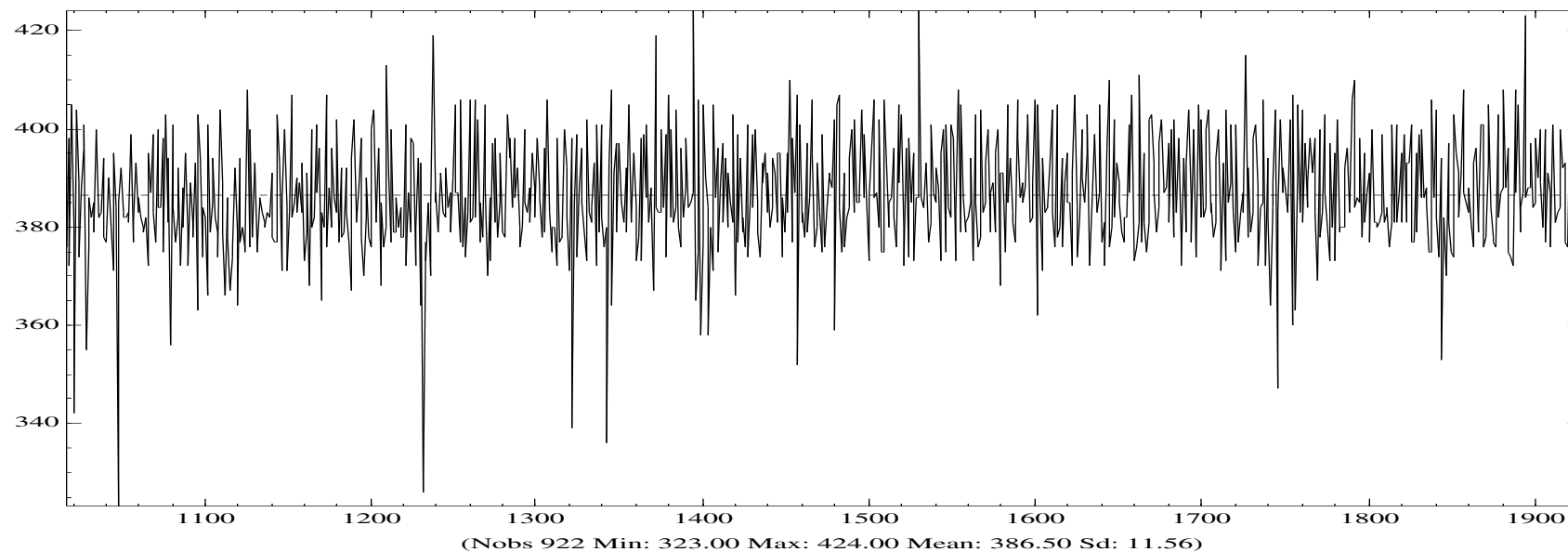




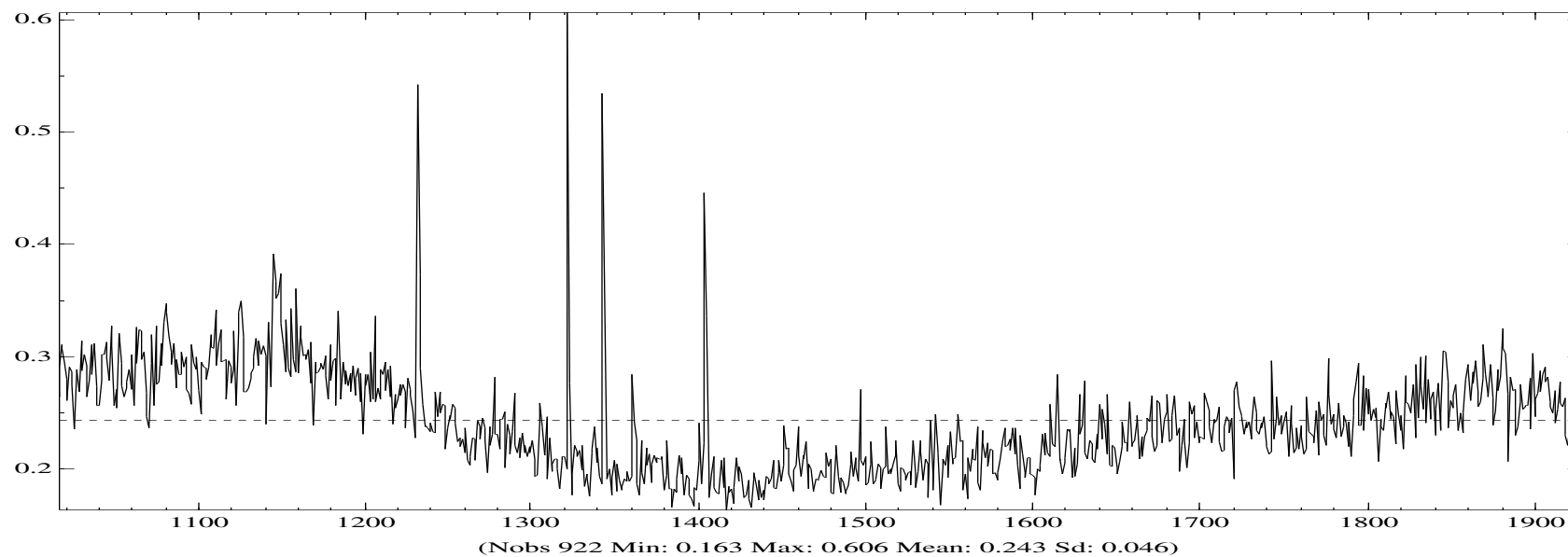


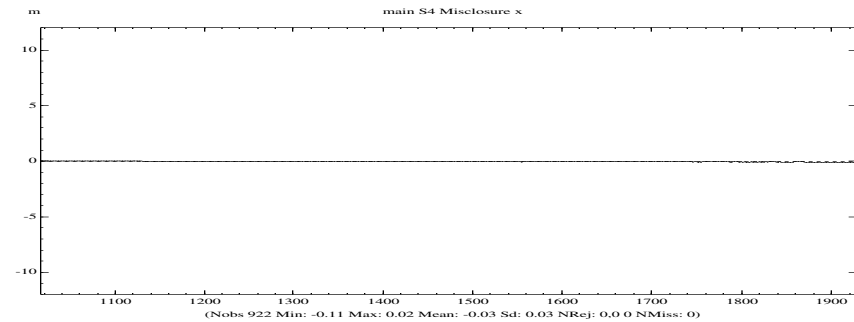
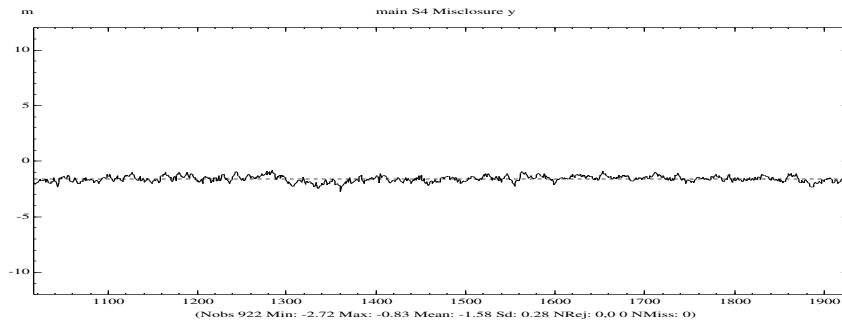
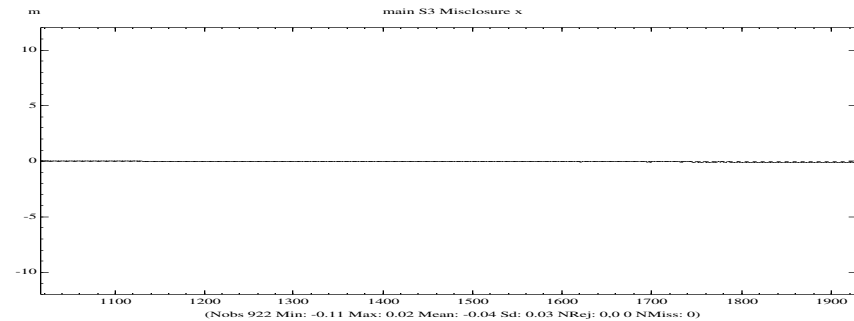
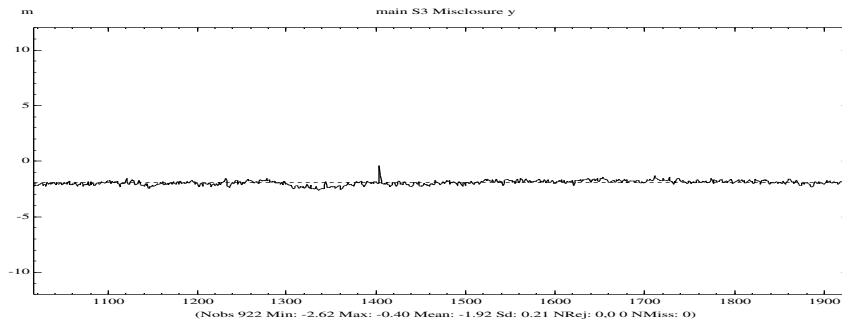
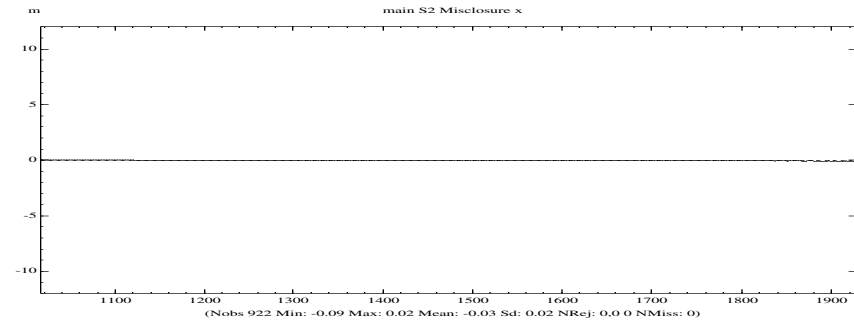
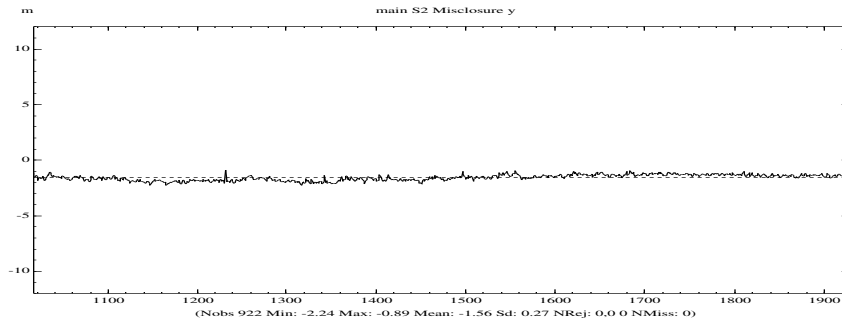
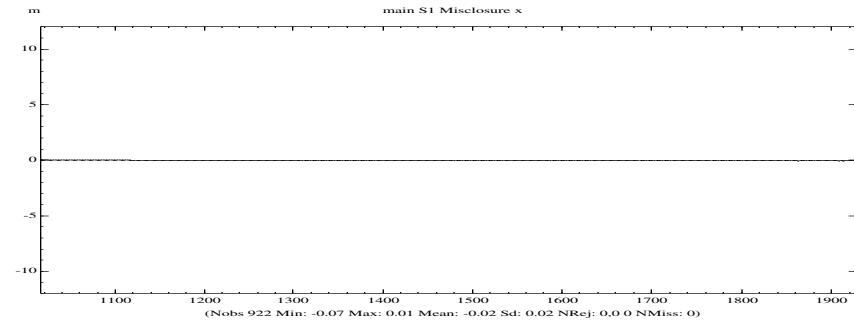
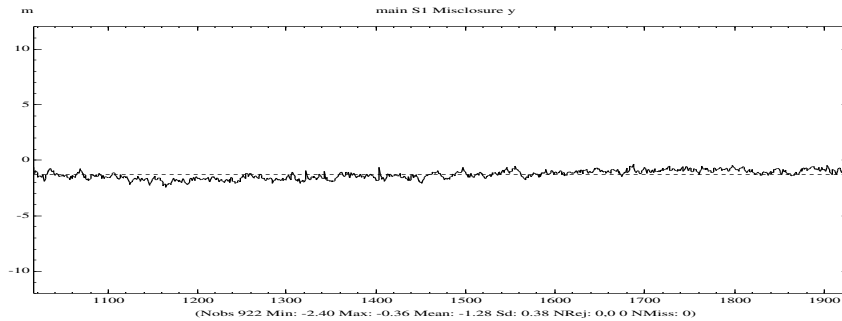


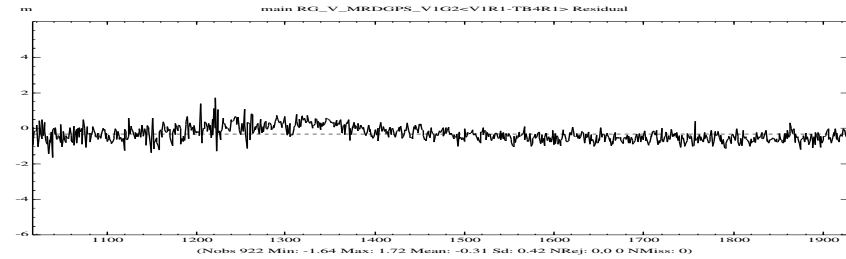
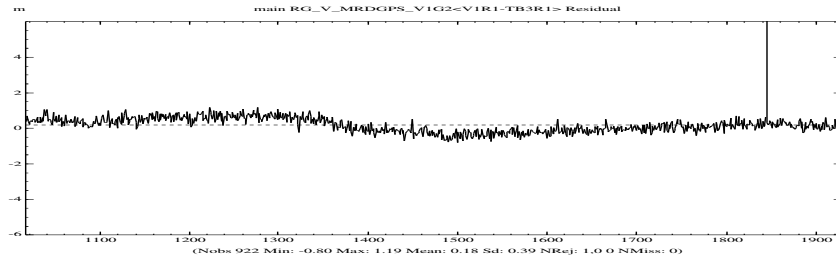
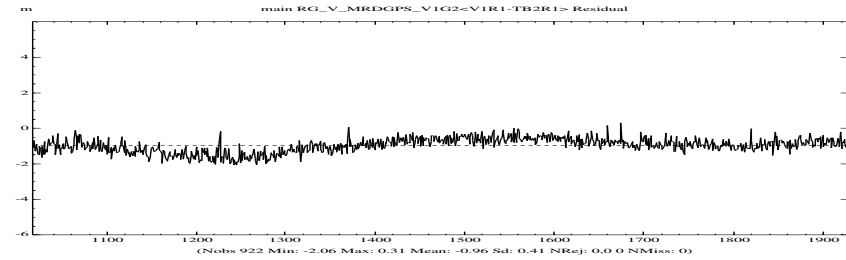
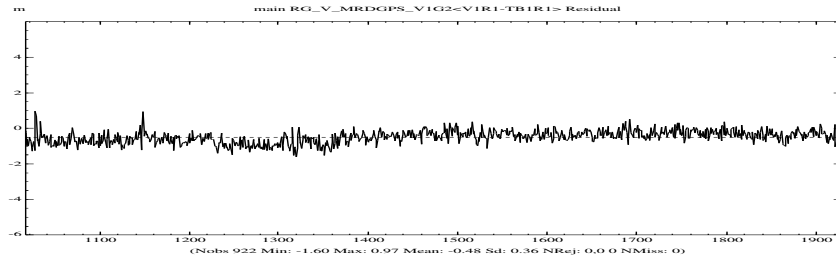
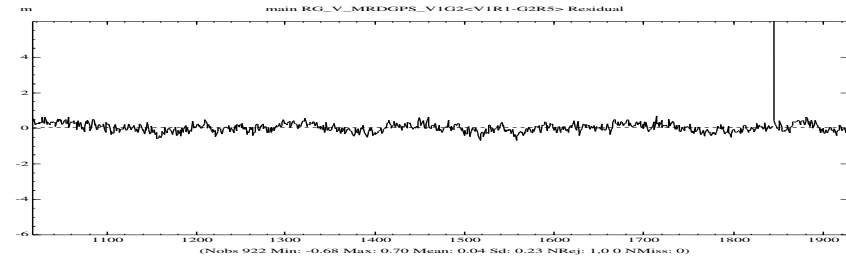
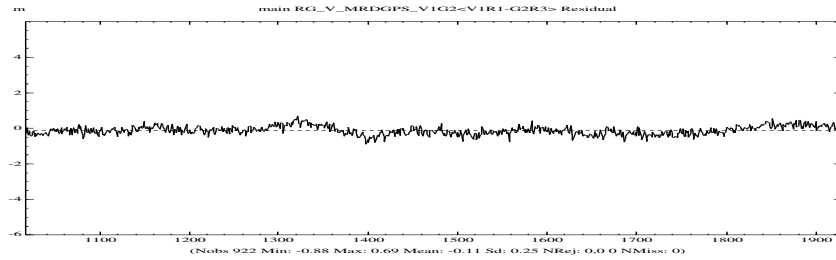
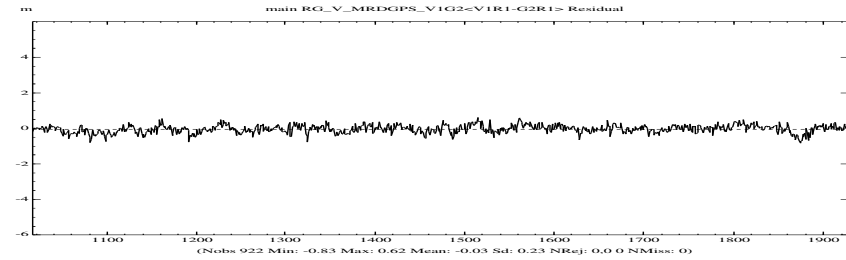
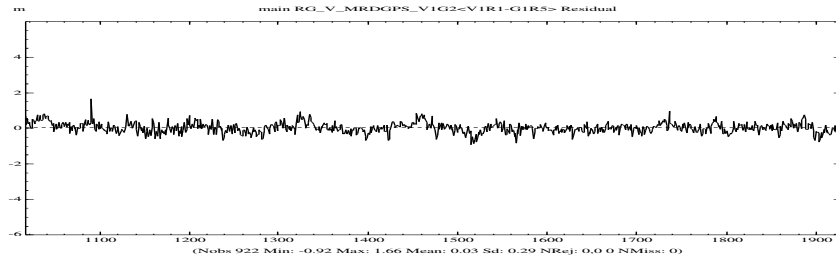
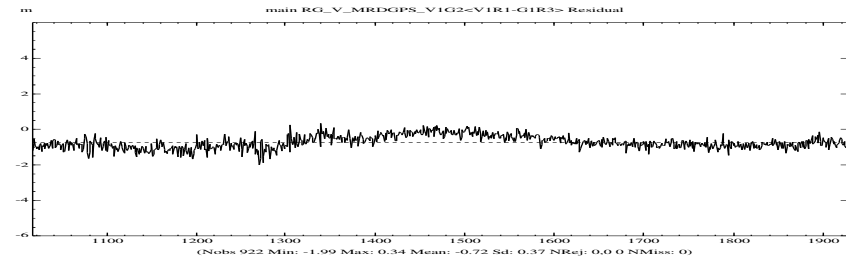
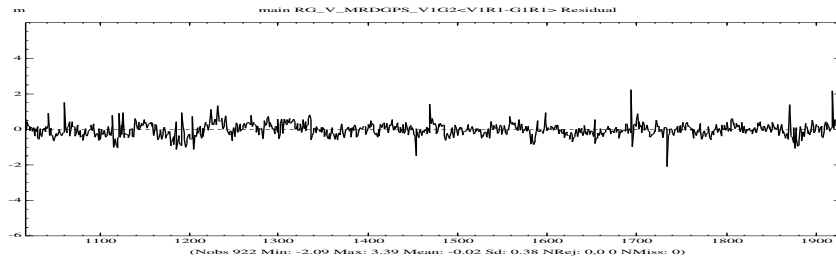
main DOF

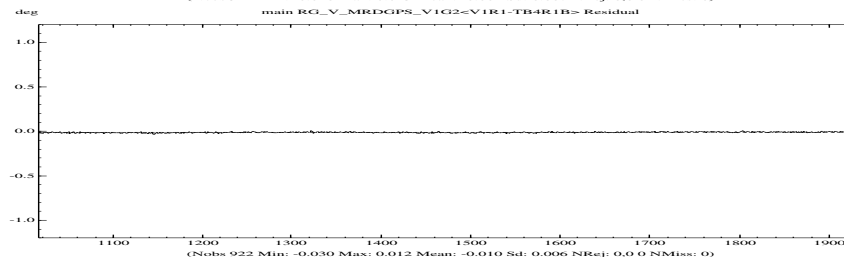
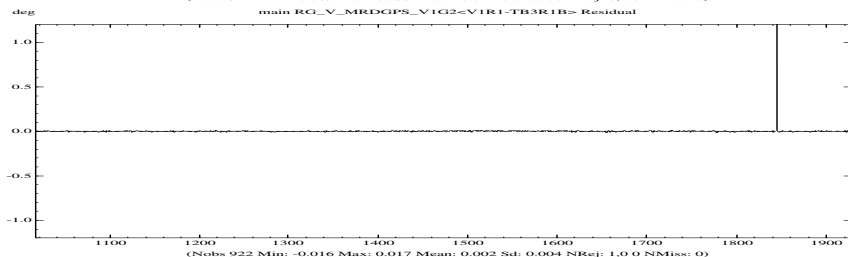
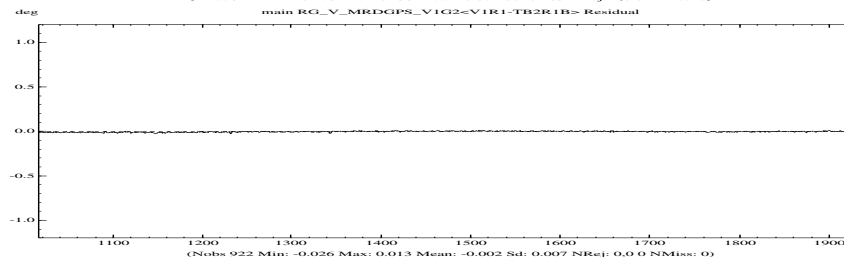
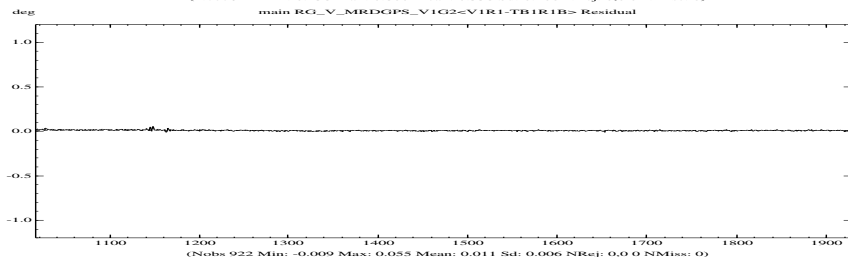
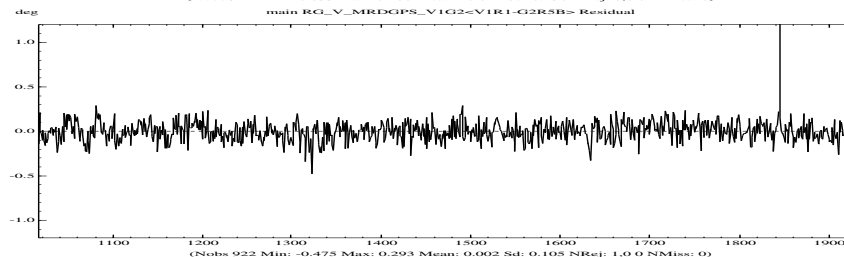
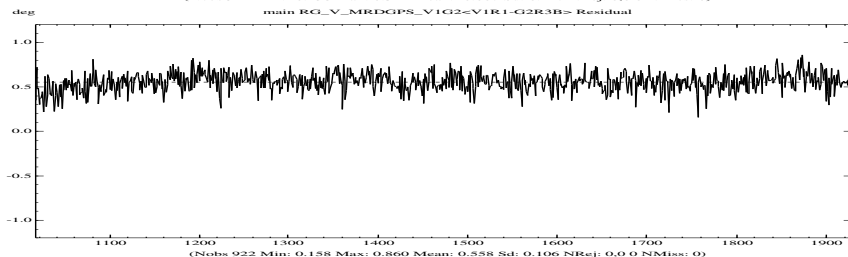
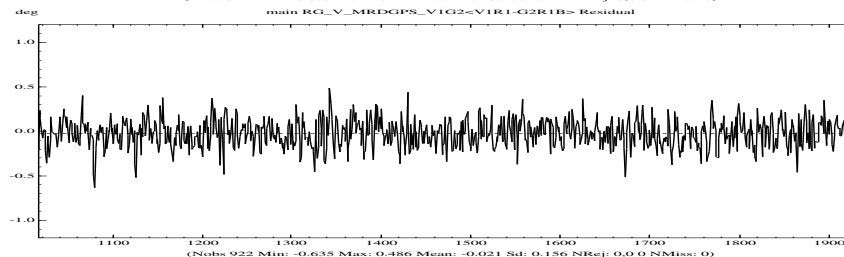
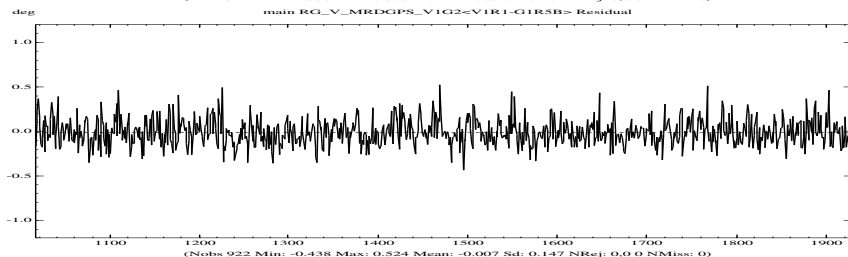
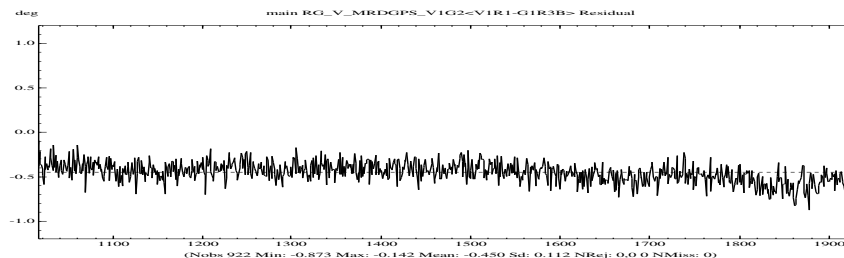
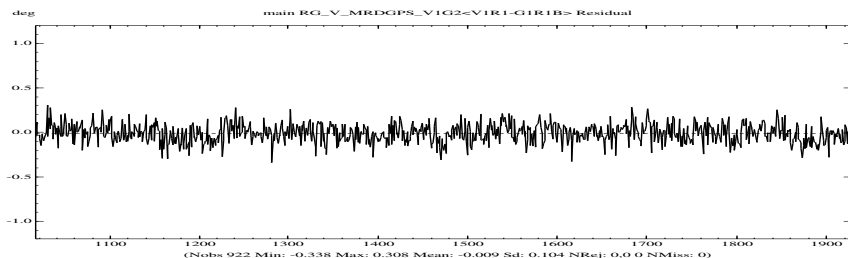


main Unit Variance

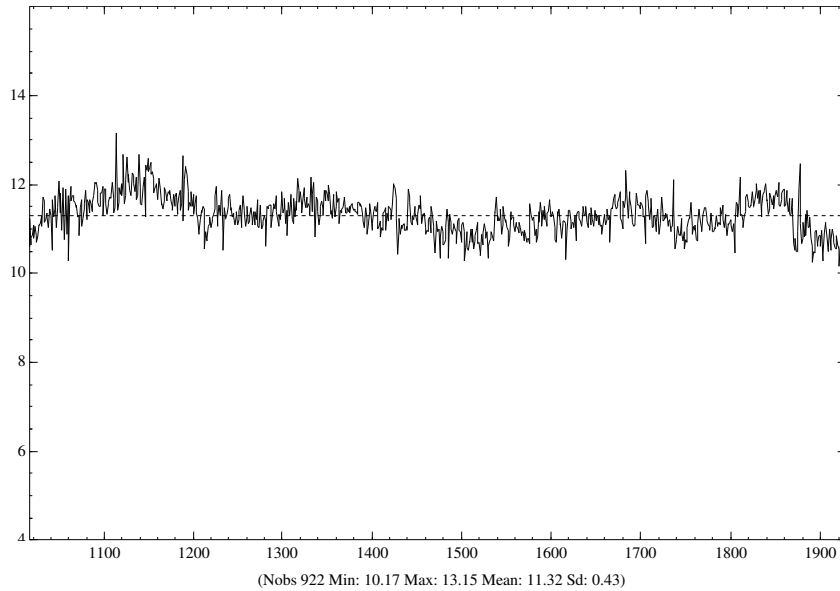




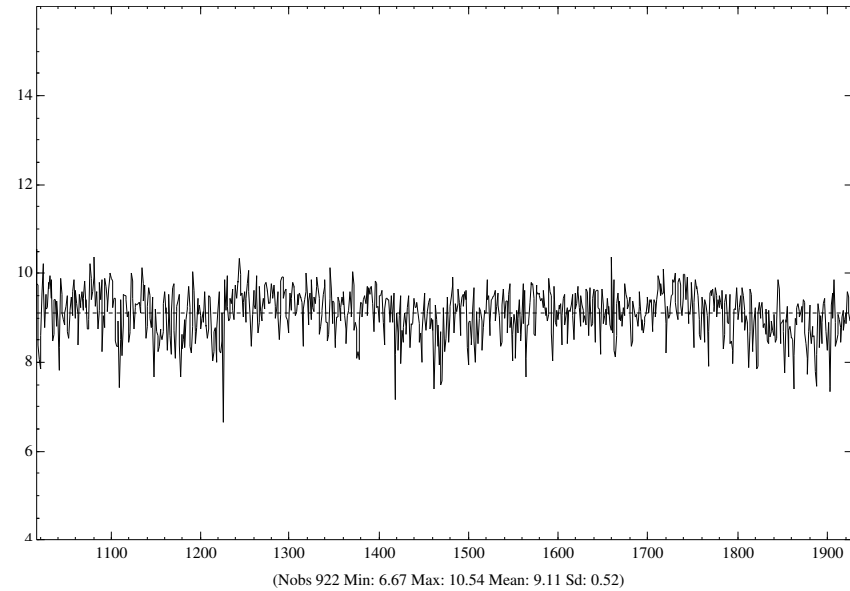




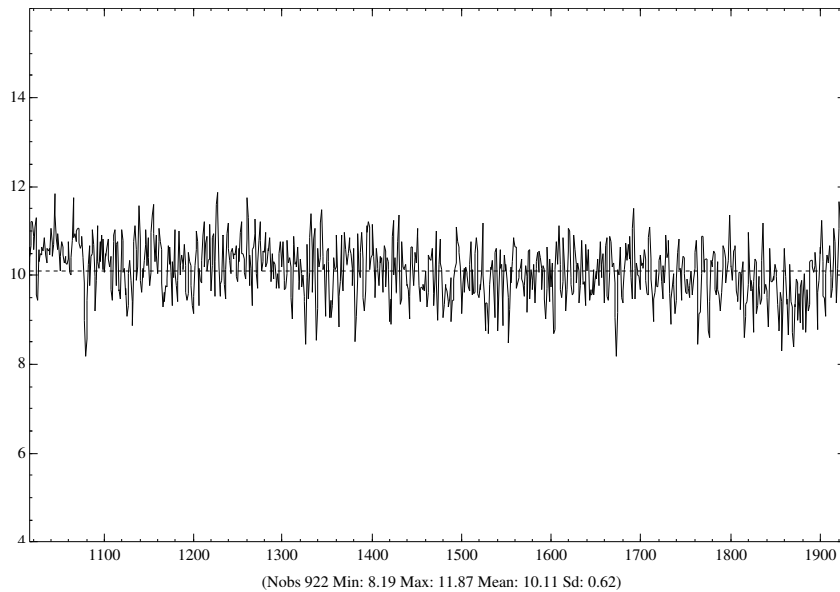
m QC_V1R1 G1R1 Position - QC_V1R1 G1R3 Position (Continuous)



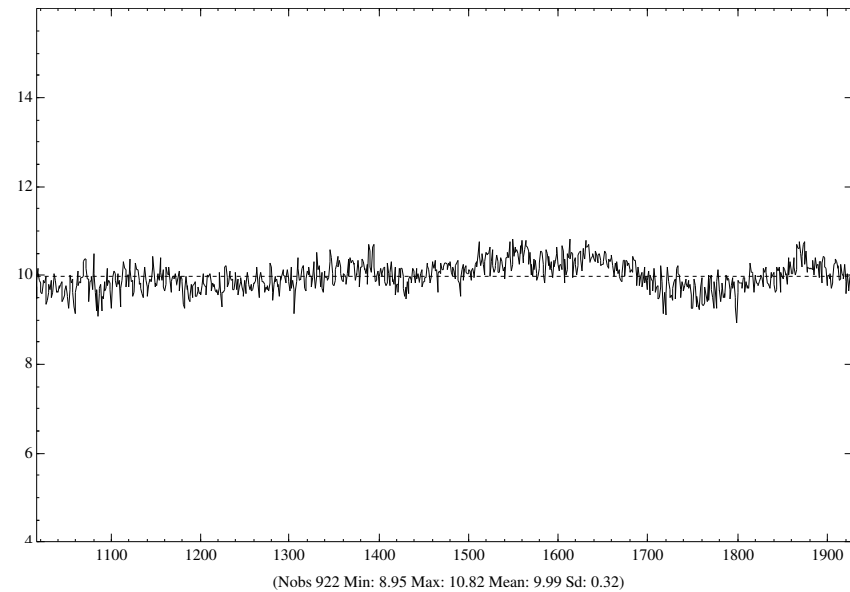
m QC_V1R1 G1R3 Position - QC_V1R1 G1R5 Position (Continuous)



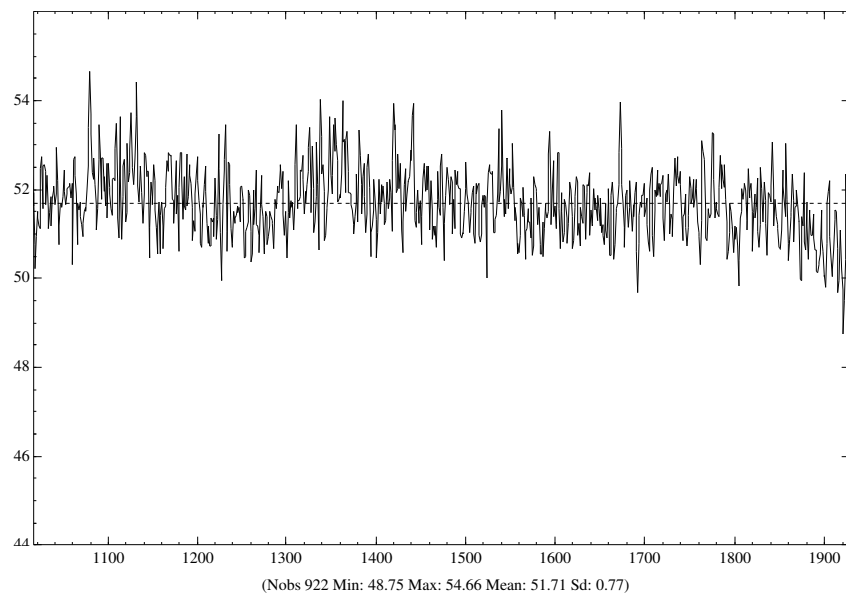
m QC_V1R1 G2R1 Position - QC_V1R1 G2R3 Position (Continuous)



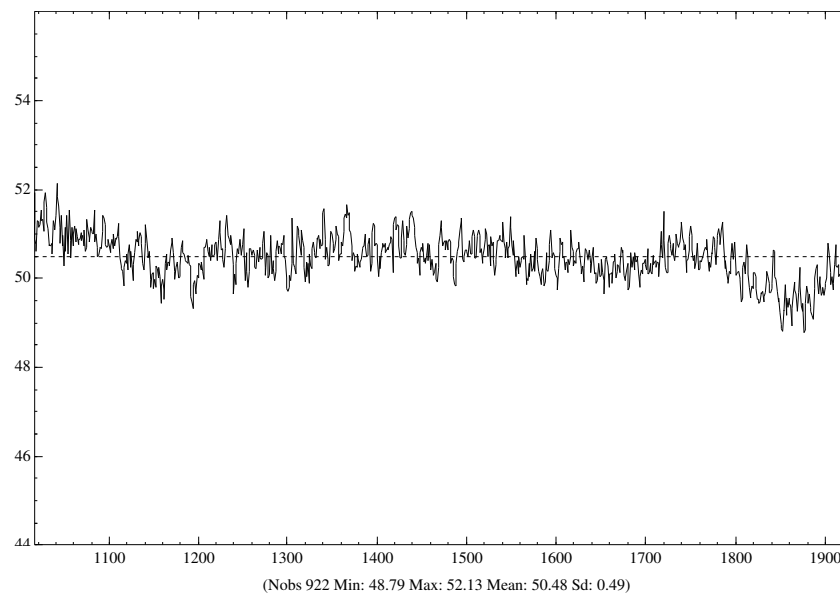
m QC_V1R1 G2R3 Position - QC_V1R1 G2R5 Position (Continuous)



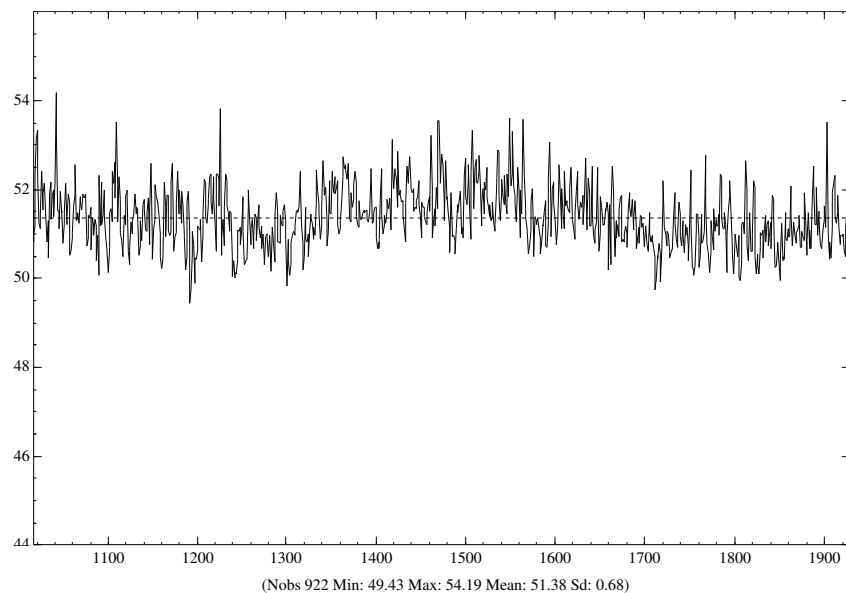
m QC_V1R1 G1R1 Position - QC_V1R1 G2R1 Position (Continuous)



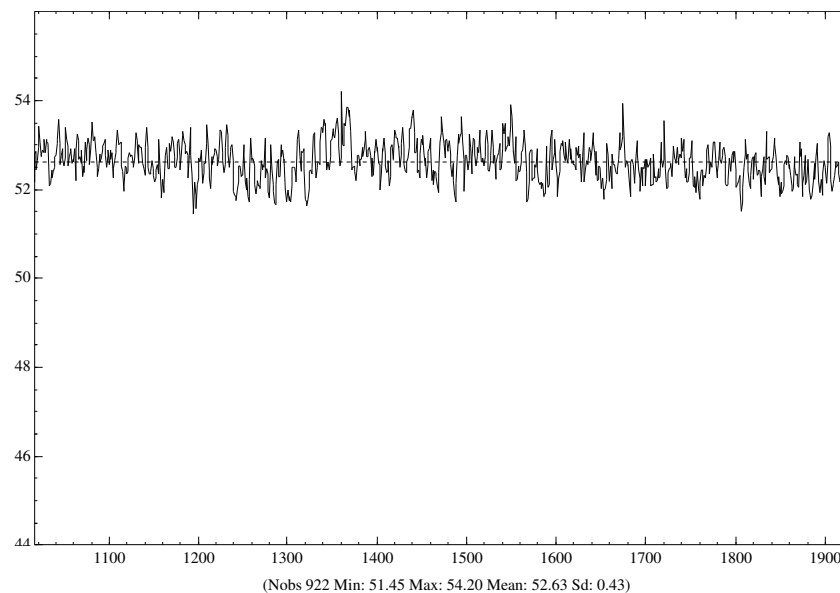
m QC_V1R1 G1R3 Position - QC_V1R1 G2R3 Position (Continuous)

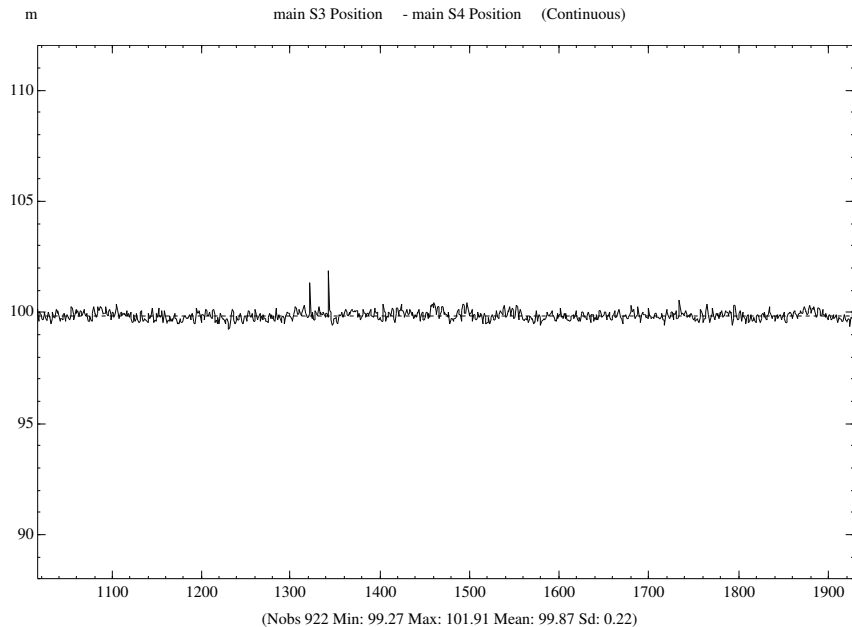
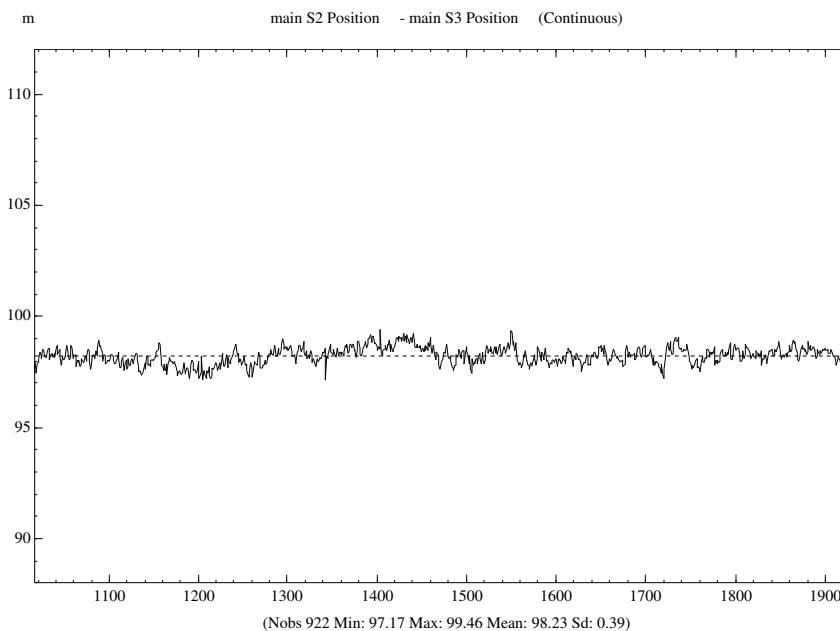
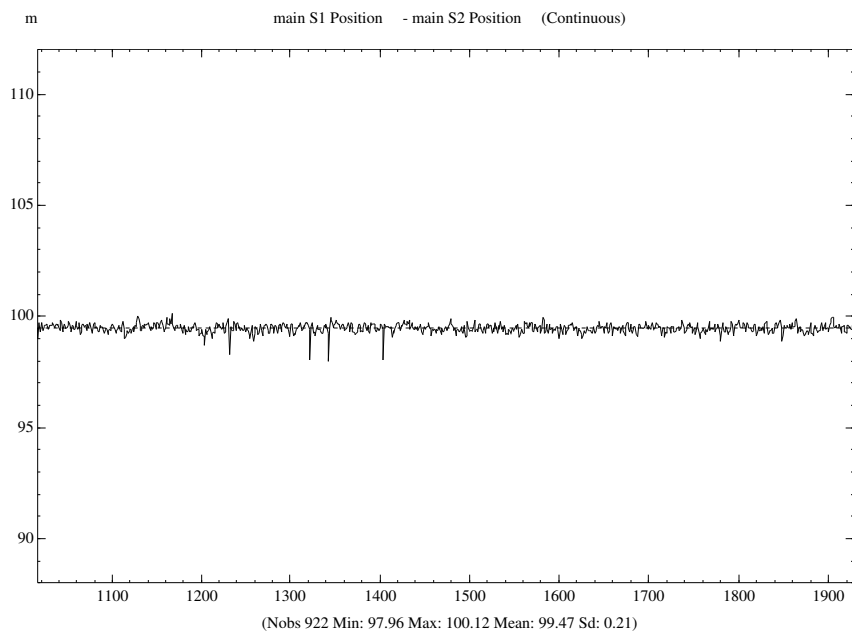


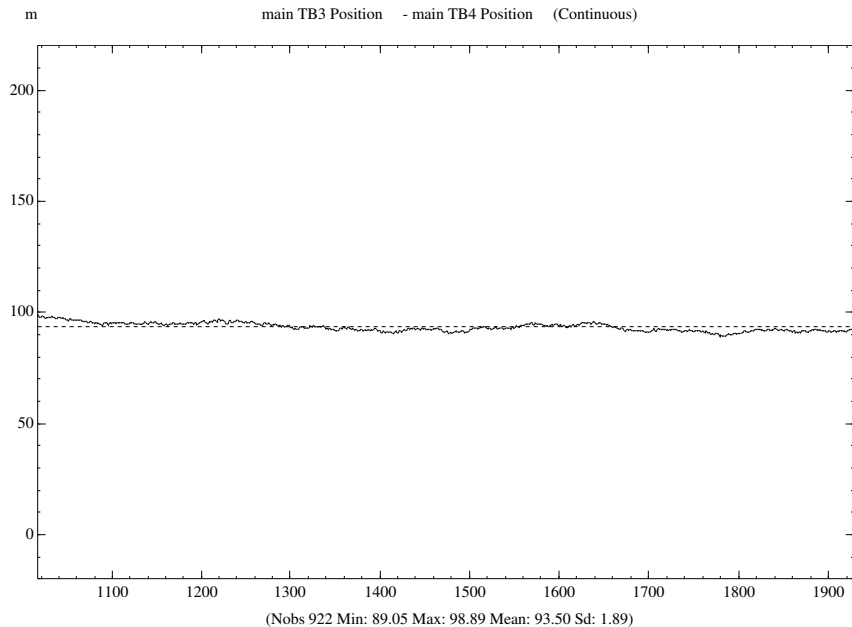
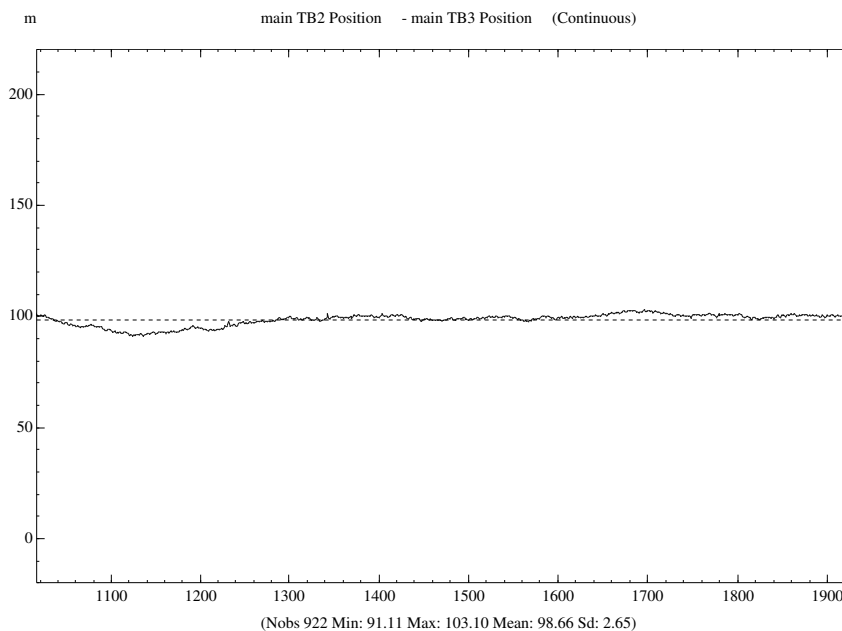
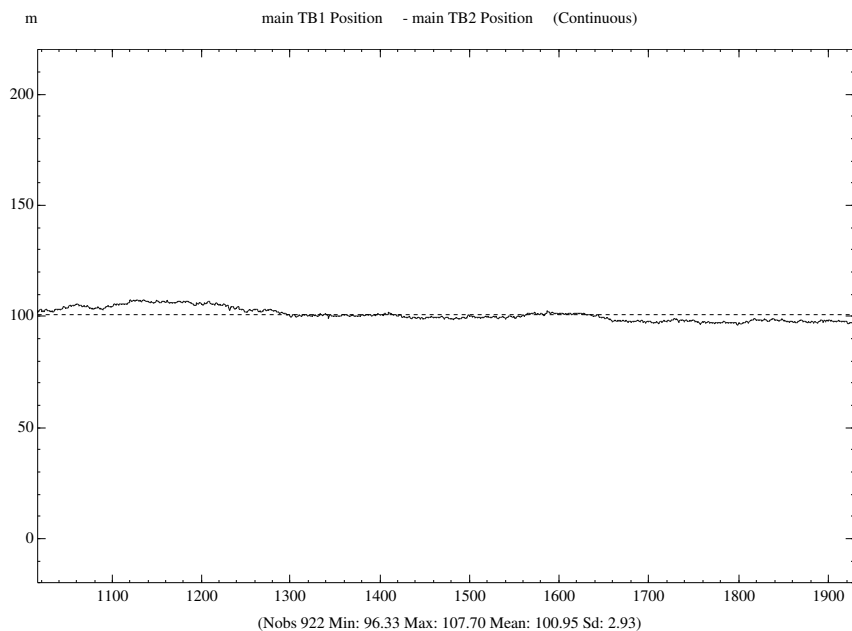
m QC_V1R1 G1R5 Position - QC_V1R1 G2R5 Position (Continuous)

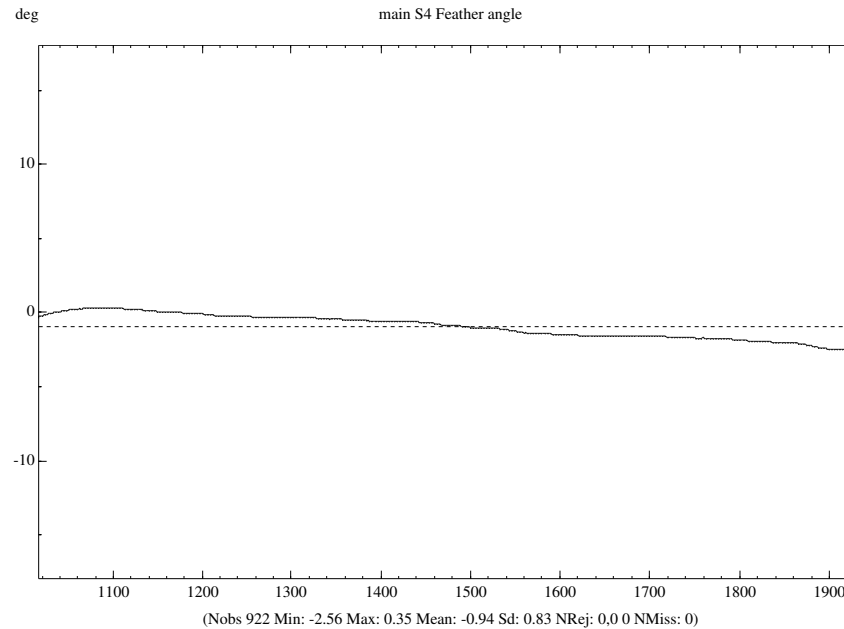
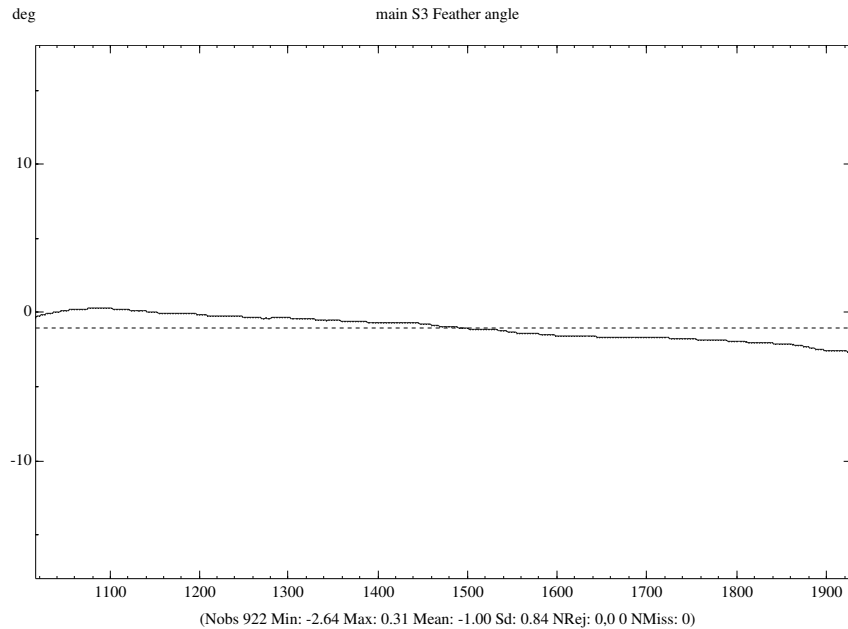
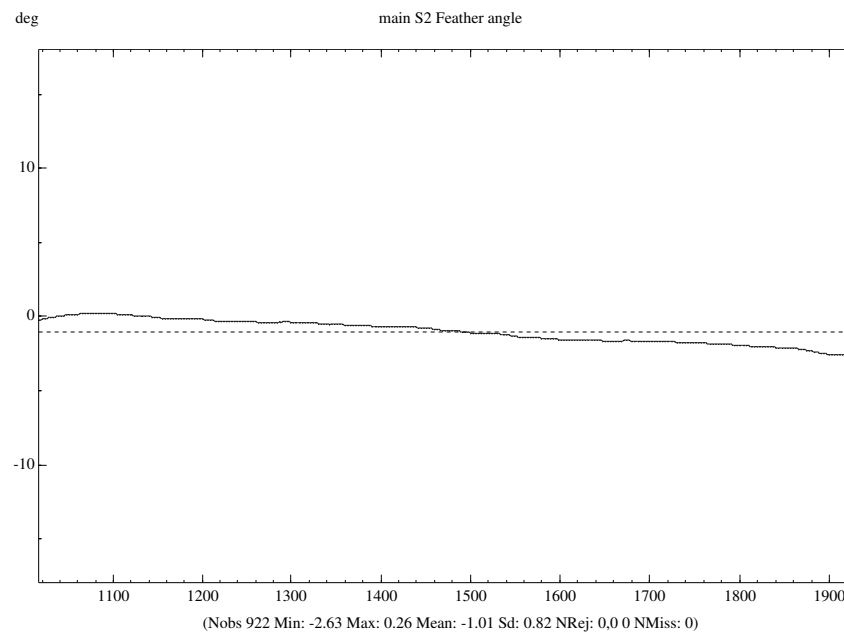
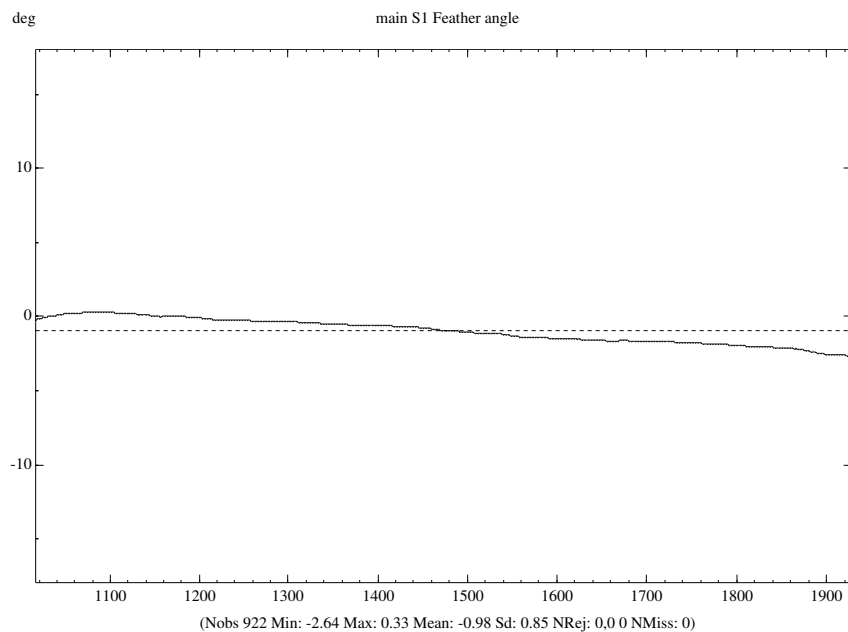


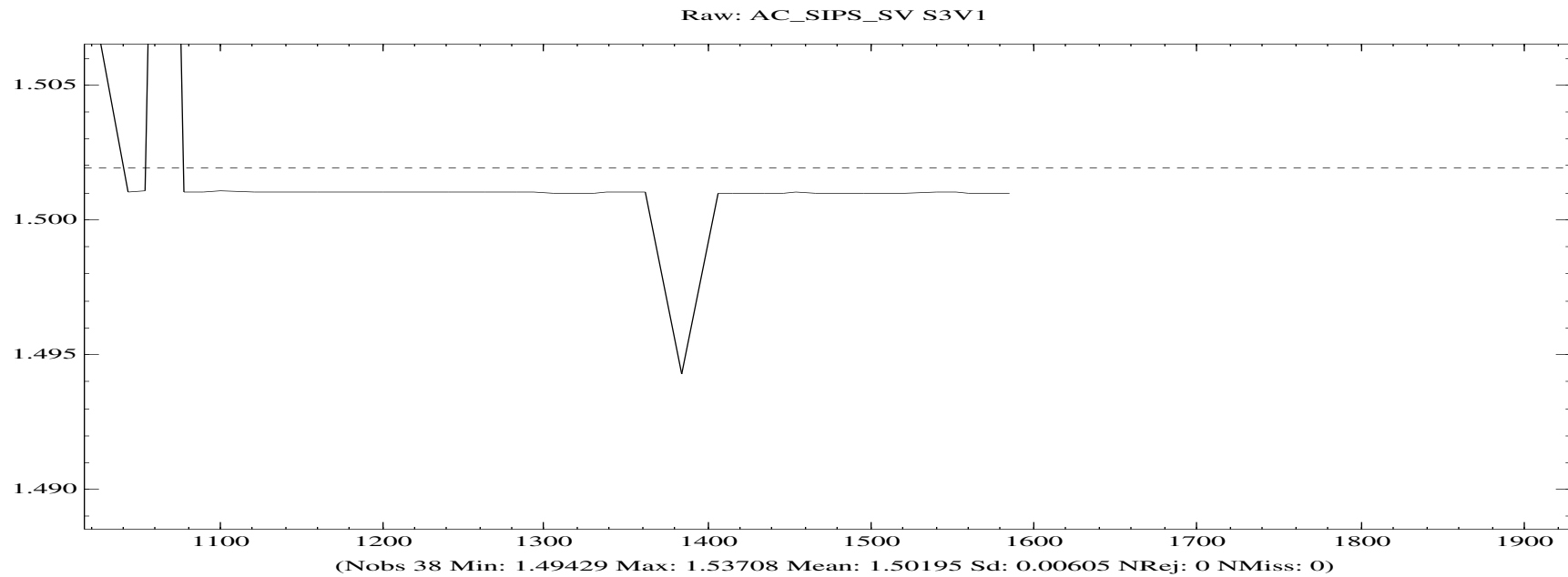
m main G1 Position - main G2 Position (Continuous)



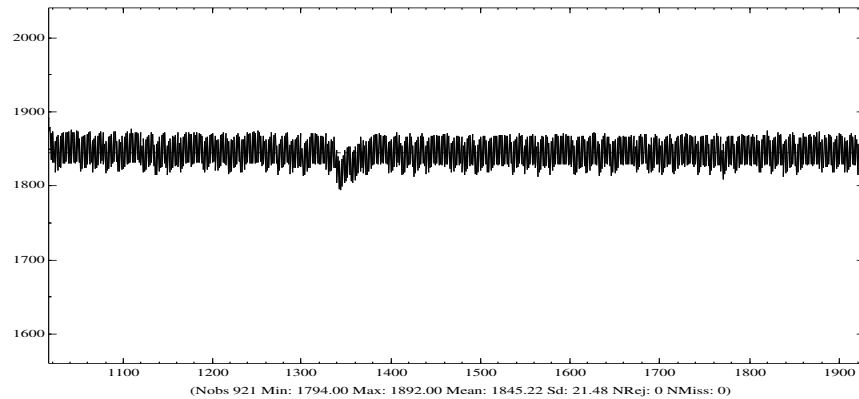




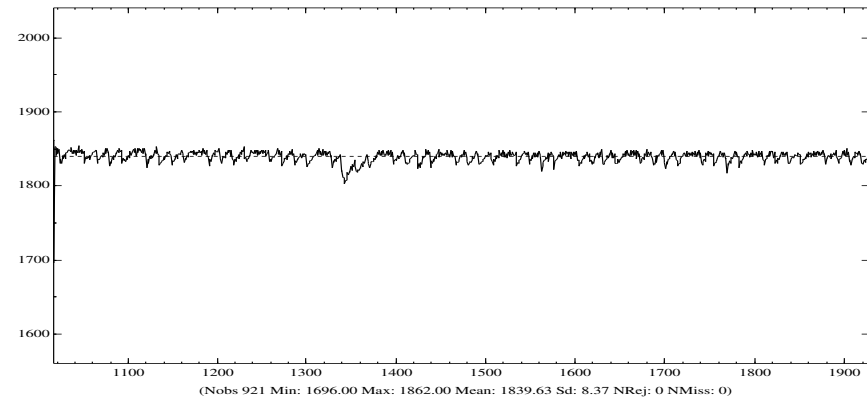




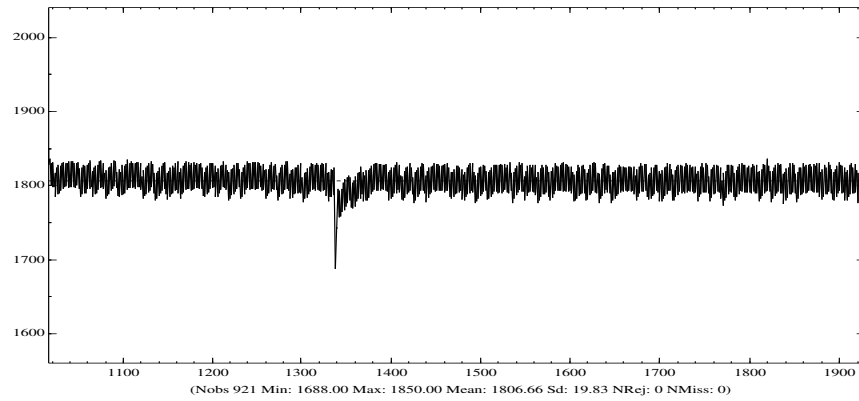
Raw: GN_SYNTRON_V2 Pressure 6 Data



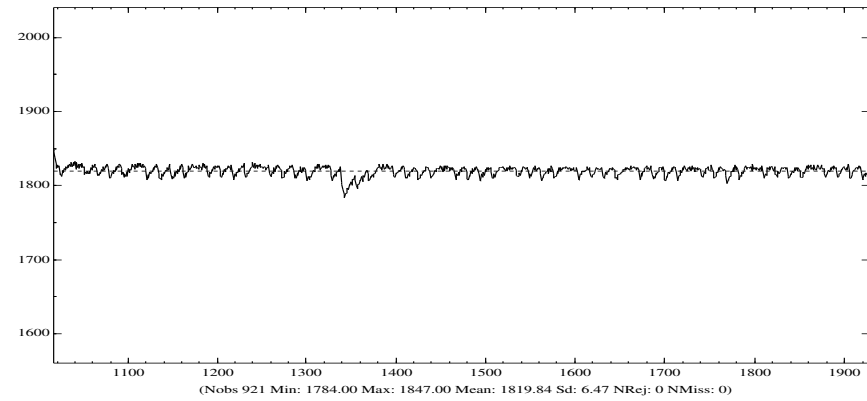
Raw: GN_SYNTRON_V2 Pressure 5 Data



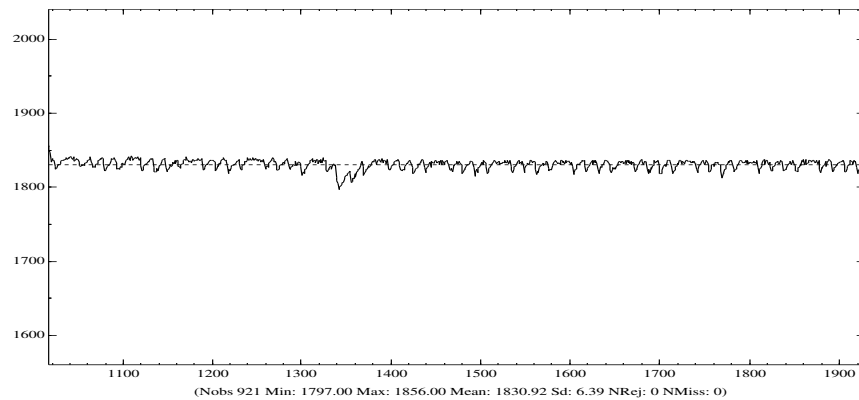
Raw: GN_SYNTRON_V2 Pressure 4 Data



Raw: GN_SYNTRON_V2 Pressure 3 Data



Raw: GN_SYNTRON_V2 Pressure 2 Data



Raw: GN_SYNTRON_V2 Pressure 1 Data

